Healthcare Resources

GENERAL ACUTE CARE HOSPITAL SITES/ER LEVEL MAPS

California
Alameda
Alpine
Amador
Butte
Calaveras
Colusa
Contra Costa
Del Norte
El Dorado
Fresno
Glenn
Humboldt
Imperial
Inyo
Kern
Kings
Lake
Lassen
Los Angeles
- SPA 1
- SPA 2
- SPA 3
- SPA 4
- SPA 5
- SPA 6
- SPA 7
- SPA 8

Madera
Marin
Mariposa
Mendocino
Merced
Modoc
Mono
Monterey
Napa
Nevada
Orange
Placer
Plumas
Riverside
Sacramento
San Benito
San Bernardino
San Diego
San Francisco
San Joaquin
San Luis Obispo
San Mateo
Santa Barbara
Santa Clara
Shasta
Sierra
Siskiyou
Solano
Sonoma
Stanislaus
Sutter
Tehama
Trinity
Tulare
Tuolumne
Ventura
Yolo
Yuba

California

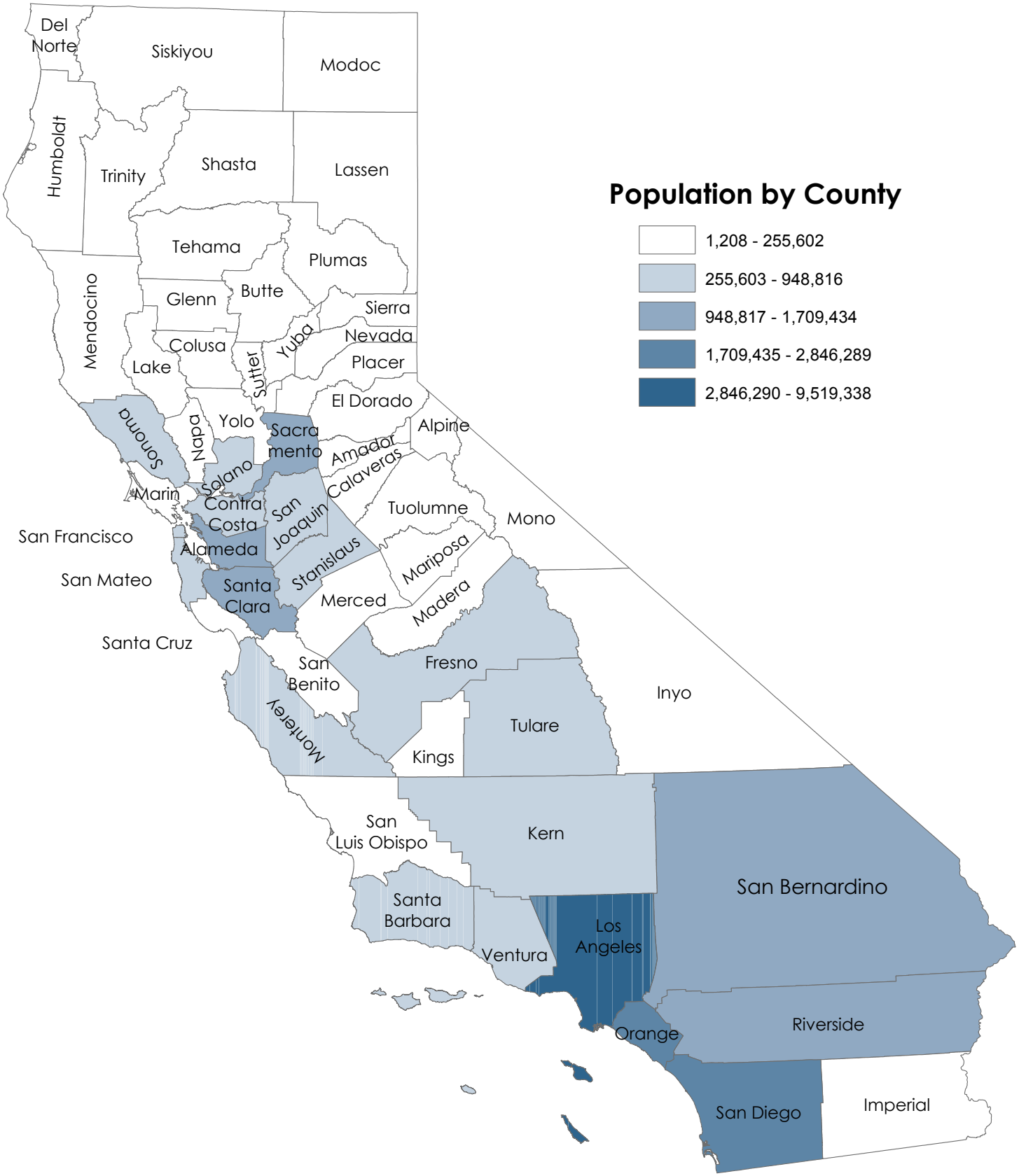

Map compiled by:
California Office of Statewide Health Planning and Development (OSHPD)
Healthcare Information Resource Center
August 2003

Data Source:
2000 U.S. Census

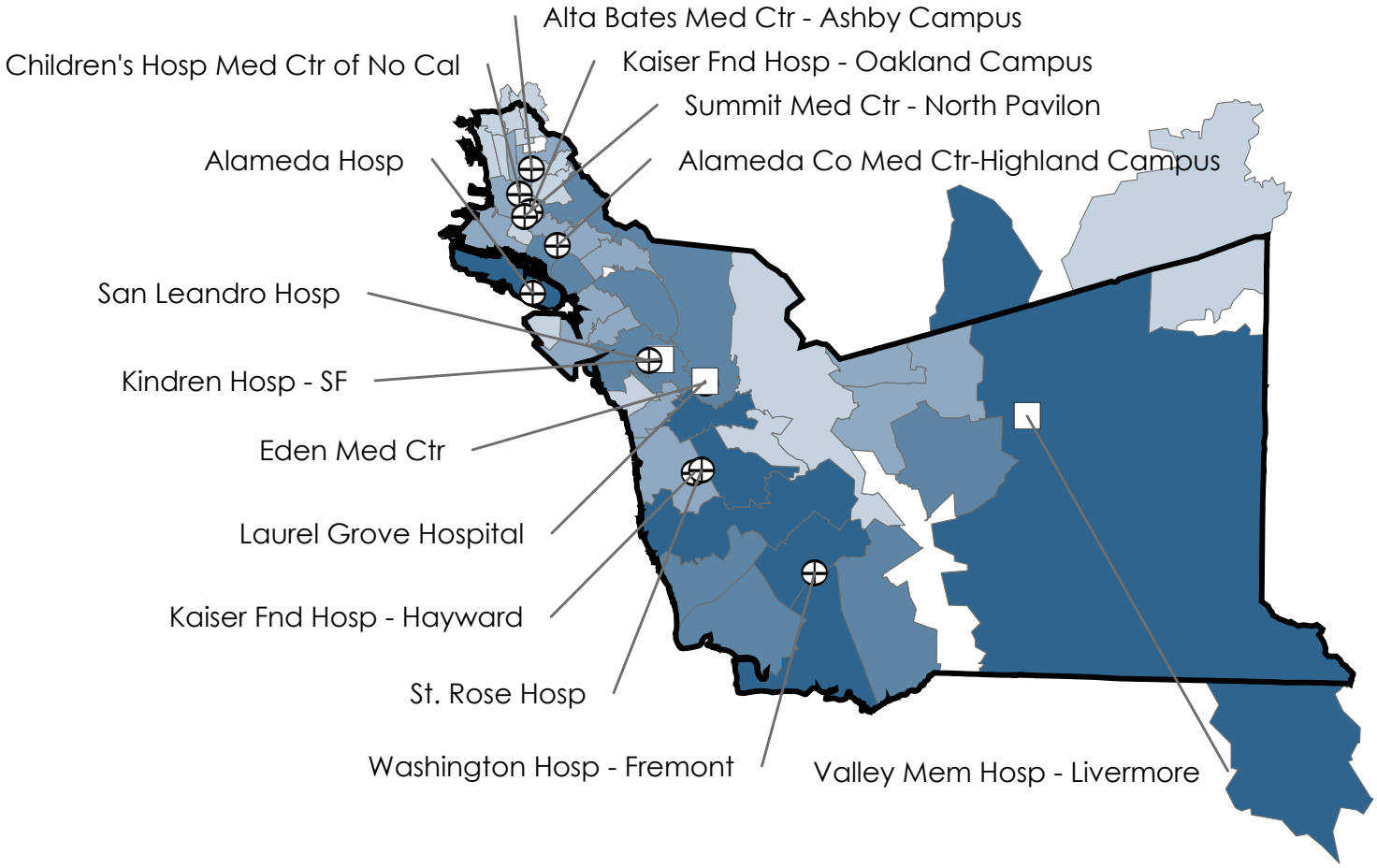

NOTE: Only a portion of some ZIP codes fall within Alameda County

Alameda County

Hospital Sites/ER Level	Population by ZIP Code
⊕ BASIC	568 - 1,055
NONE	1,056 - 17,641
County Line	17,642 - 30,173
	30,174 - 47,801
	47,802 - 78,034

Map compiled by:
California Office of Statewide Health Planning and Development (OSHPD)
Healthcare Information Resource Center
August 2003

Data source:
2000 U.S. Census/OSHPD Annual Hospital Utilization Profile

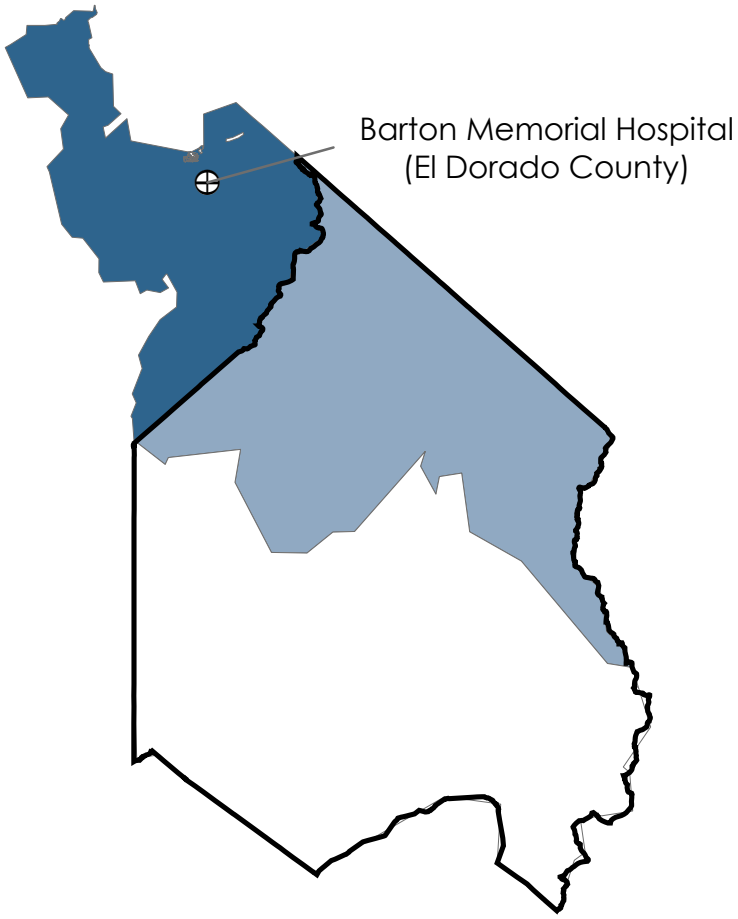

NOTE: There are no general acute care hospital sites or emergency services within Alpine County.

64.6% of hospitalized patients from Alpine County received treatment at Barton Memorial Hospital in El Dorado County. The other 35.4% received treatment within ten other counties.

Alpine County

Nearest Hospital Sites/ER Level

- BASIC
- County Line

Population by ZIP Code

- No Recorded Population
- 1 - 854
- 855 - 33,776

Map compiled by:
California Office of Statewide Health Planning and Development (OSHPD)
Healthcare Information Resource Center
August 2003

Data source:
2000 U.S. Census/OSHPD Annual Hospital Utilization Profile

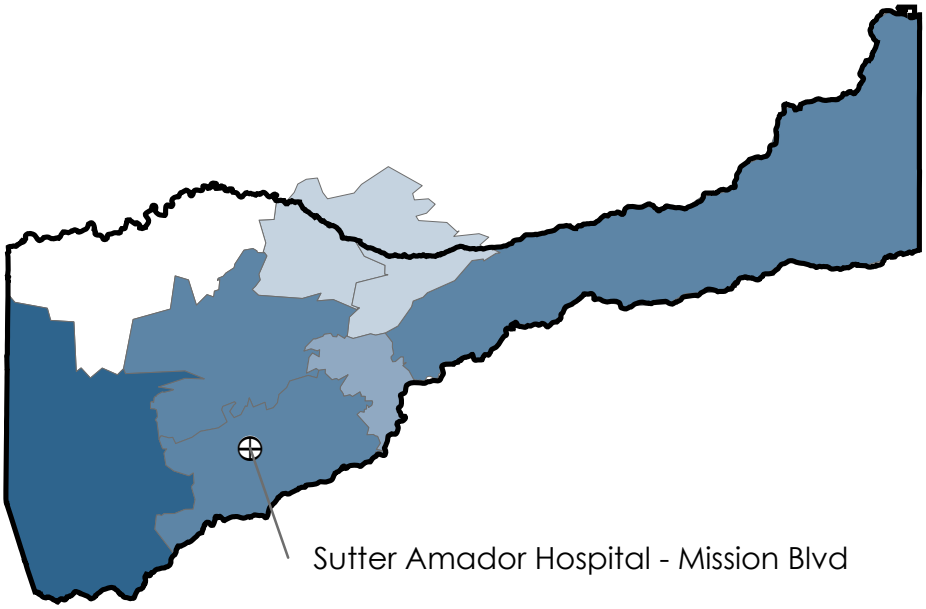

NOTE: Only a portion of some ZIP codes fall within Amador County.

Amador County

Hospital Sites/ER Level

- BASIC
- County Line

Population by ZIP Code

- 971
- 972 - 1,211
- 1,212 - 4,162
- 4,163 - 6,437
- 6,438 - 8,935

Map compiled by:
California Office of Statewide Health Planning and Development (OSHPD)
Healthcare Information Resource Center
August 2003

Data source:
2000 U.S. Census/OSHPD Annual Hospital Utilization Profile

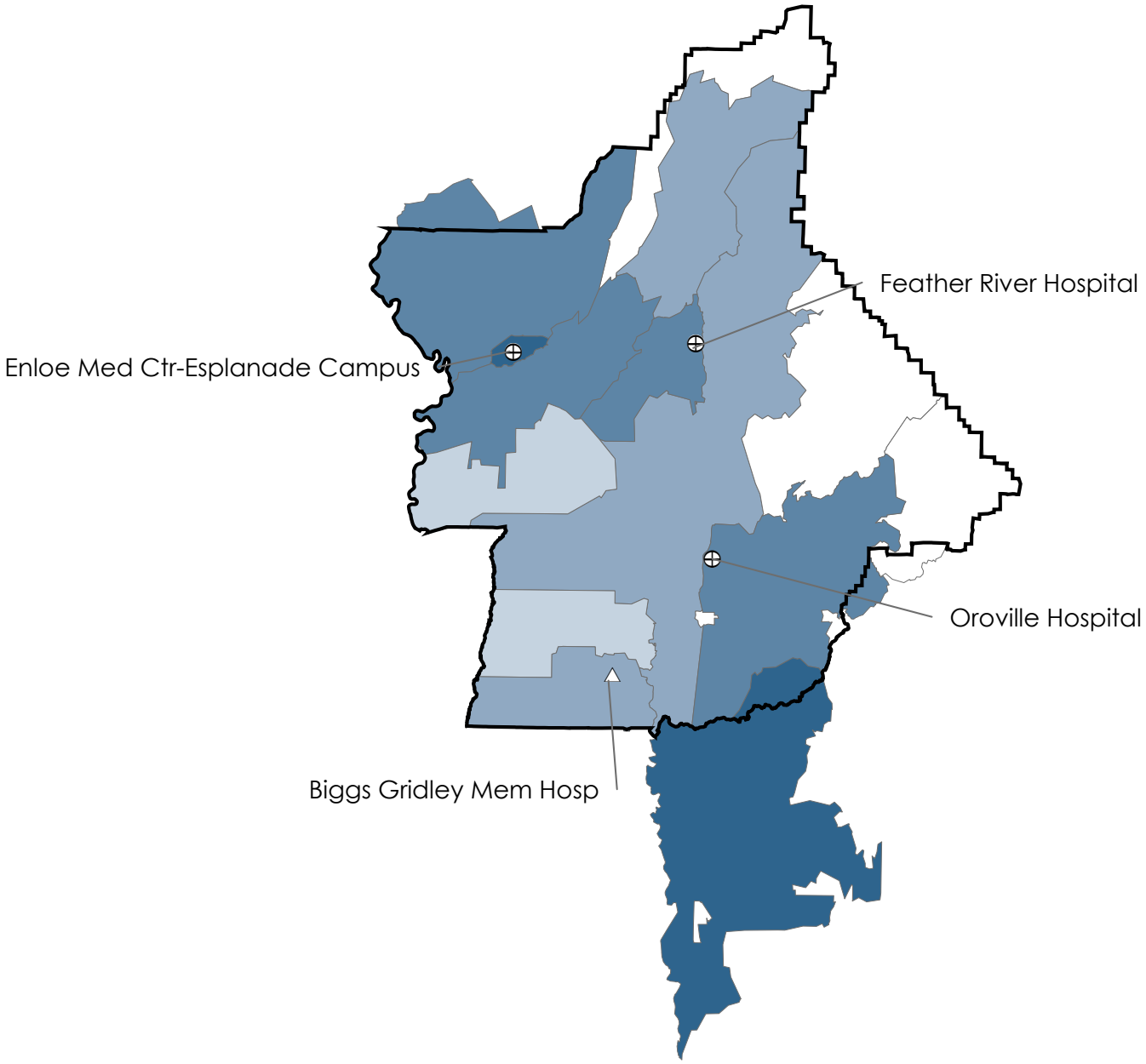

NOTE: Only a portion of some ZIP codes fall within Butte County.

Butte County

Hospital Sites/ER Level	Population by ZIP Code
⊕ BASIC	104 - 1,344
△ STAND-BY	1,345 - 3,422
County Line	3,423 - 17,937
	17,938 - 30,996
	30,997 - 38,165

Map compiled by:
California Office of Statewide Health Planning and Development (OSHPD)
Healthcare Information Resource Center
August 2003

Data source:
2000 U.S. Census/OSHPD Annual Hospital Utilization Profile

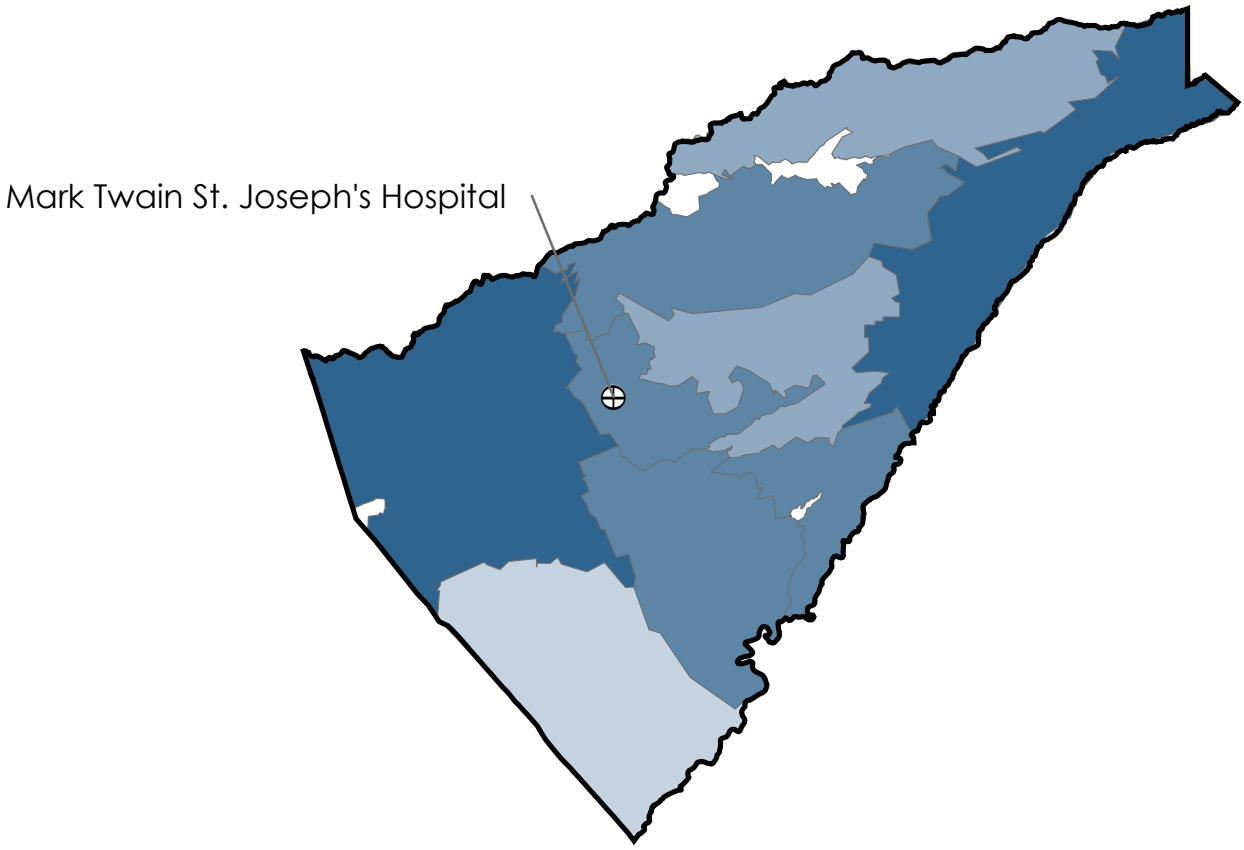

NOTE: Only a portion of some ZIP codes fall within Calaveras County.

Calaveras County

Hospital Sites/ER Level	Population by ZIP Code
⊕ BASIC	240 - 547
County Line	548 - 1,687
	1,688 - 2,404
	2,405 - 4,517
	4,518 - 9,936

Map compiled by:
California Office of Statewide Health Planning and Development (OSHPD)
Healthcare Information Resource Center
August 2003

Data source:
2000 U.S. Census/OSHPD Annual Hospital Utilization Profile

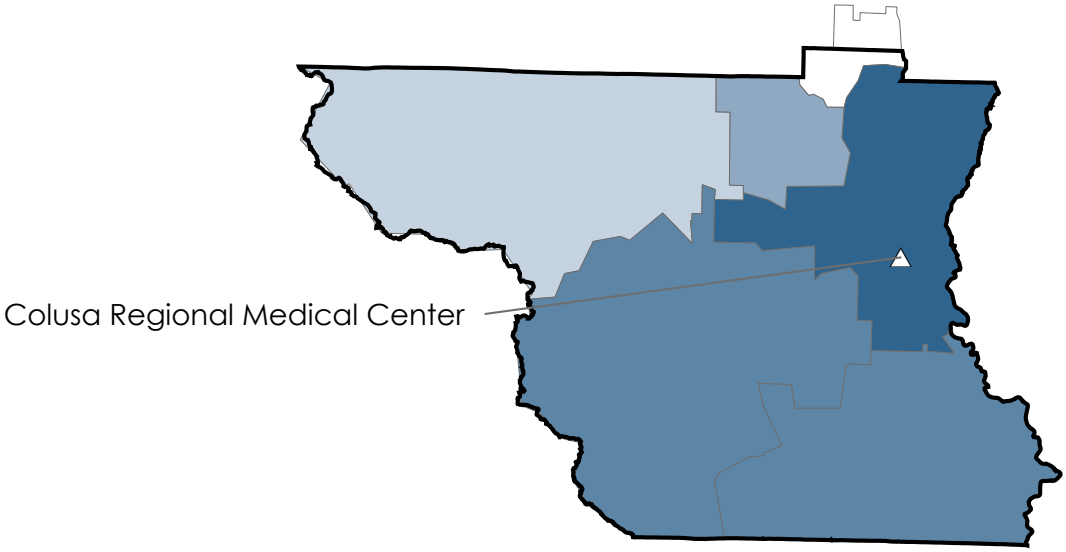

NOTE: Only a portion of some ZIP codes fall within Colusa County.

Colusa County

Hospital Sites/ER Level

- △ STAND-BY
- County Line

Population by ZIP Code

- 563
- 564 - 693
- 694 - 1,568
- 1,569 - 4,462
- 4,463 - 8,254

Map compiled by:
California Office of Statewide Health Planning and Development (OSHPD)
Healthcare Information Resource Center
August 2003

Data source:
2000 U.S. Census/OSHPD Annual Hospital Utilization Profile

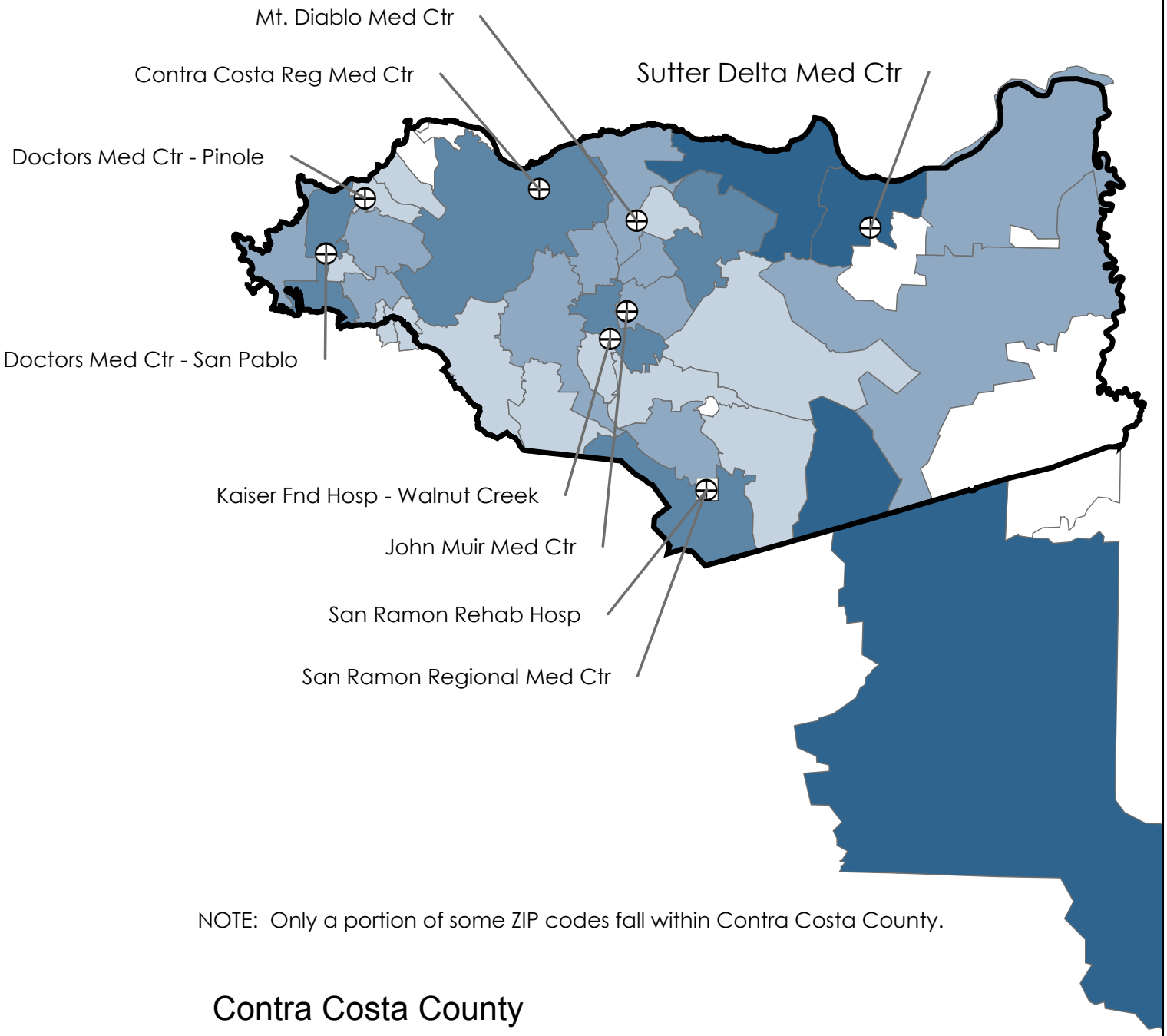

NOTE: Only a portion of some ZIP codes fall within Contra Costa County.

Contra Costa County

Hospital Sites/ER Level	Population by ZIP Code
⊕ BASIC	229 - 9,024
NONE	9,025 - 20,840
County Line	20,841 - 36,452
	36,453 - 53,207
	53,208 - 82,326

Map compiled by:
California Office of Statewide Health Planning and Development (OSHPD)
Healthcare Information Resource Center
August 2003

Data source:
2000 U.S. Census/OSHPD Annual Hospital Utilization Profile

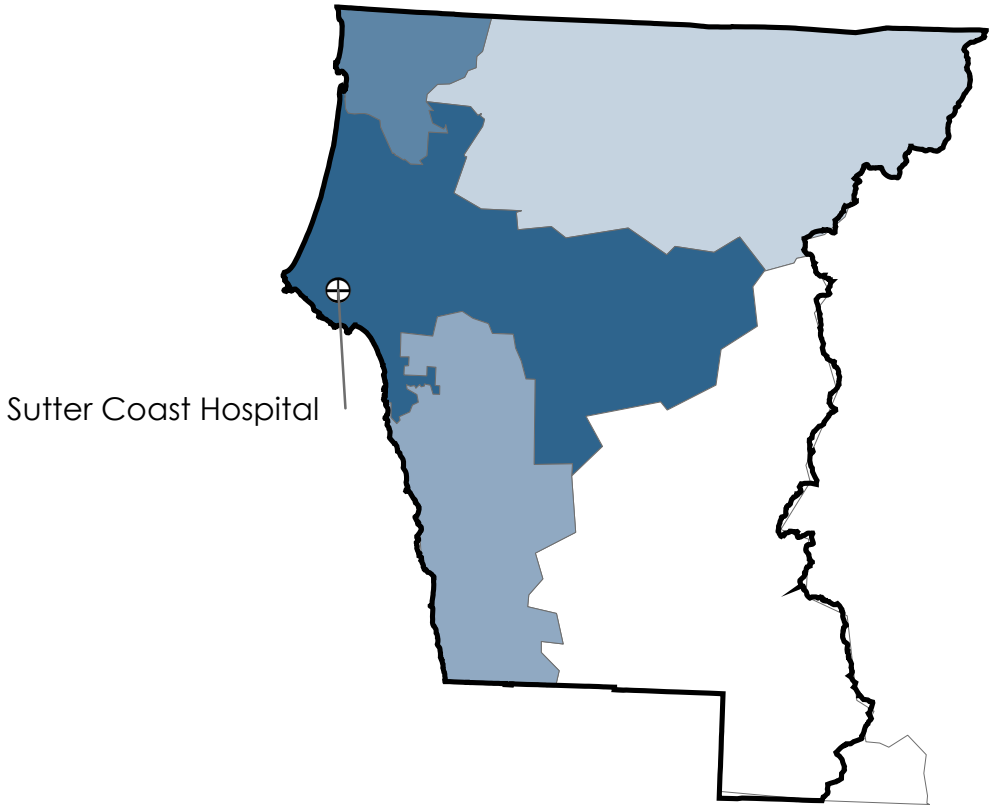

NOTE: Only a portion of some ZIP codes fall within Del Norte County.

Del Norte County

Hospital Sites/ER Level

- BASIC
- County Line

Population by ZIP Code

- No recorded population
- 1 - 668
- 669 - 1,423
- 1,424 - 1,883
- 1,884 - 22,402

Map compiled by:
California Office of Statewide Health Planning and Development (OSHPD)
Healthcare Information Resource Center
August 2003

Data source:
2000 U.S. Census/OSHPD Annual Hospital Utilization Profile

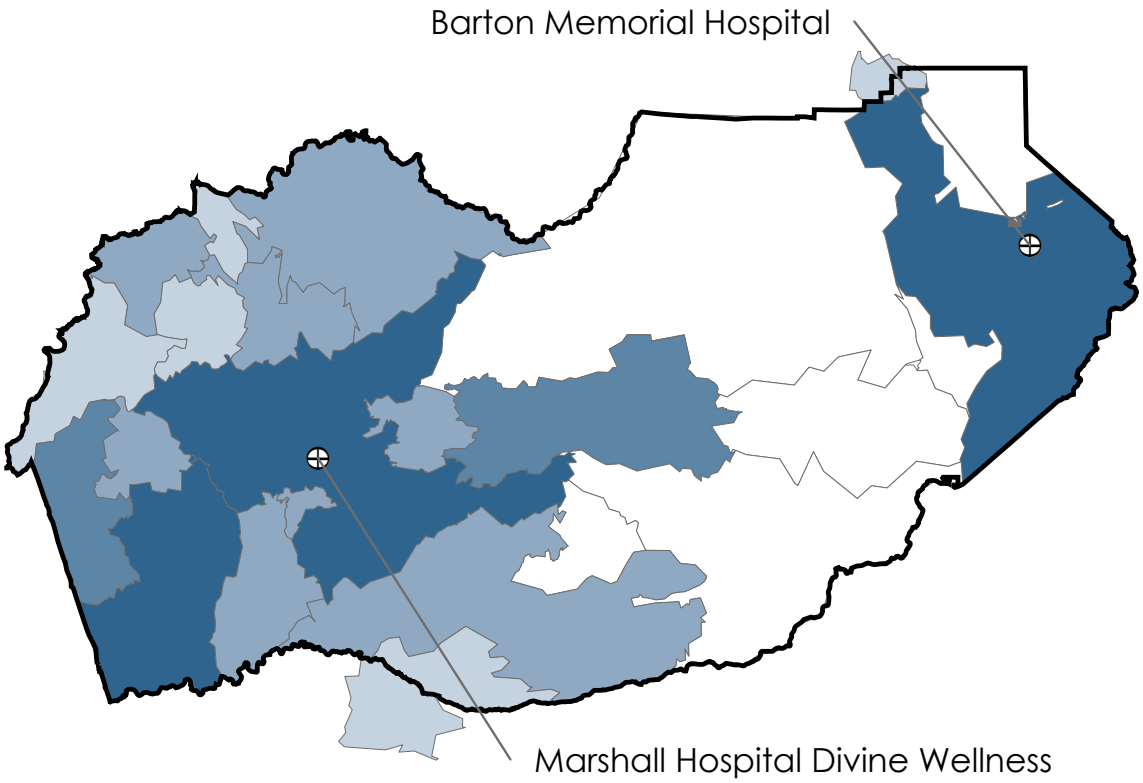

NOTE: Only a portion of some ZIP codes fall within El Dorado County.

El Dorado County

Hospital Sites/ER Level	Population by ZIP Code
⊕ BASIC	0 - 329
County Line	330 - 1,335
	1,336 - 5,099
	5,100 - 15,516
	15,517 - 40,160

Map compiled by:
California Office of Statewide Health Planning and Development (OSHPD)
Healthcare Information Resource Center
August 2003

Data source:
2000 U.S. Census/OSHPD Annual Hospital Utilization Profile

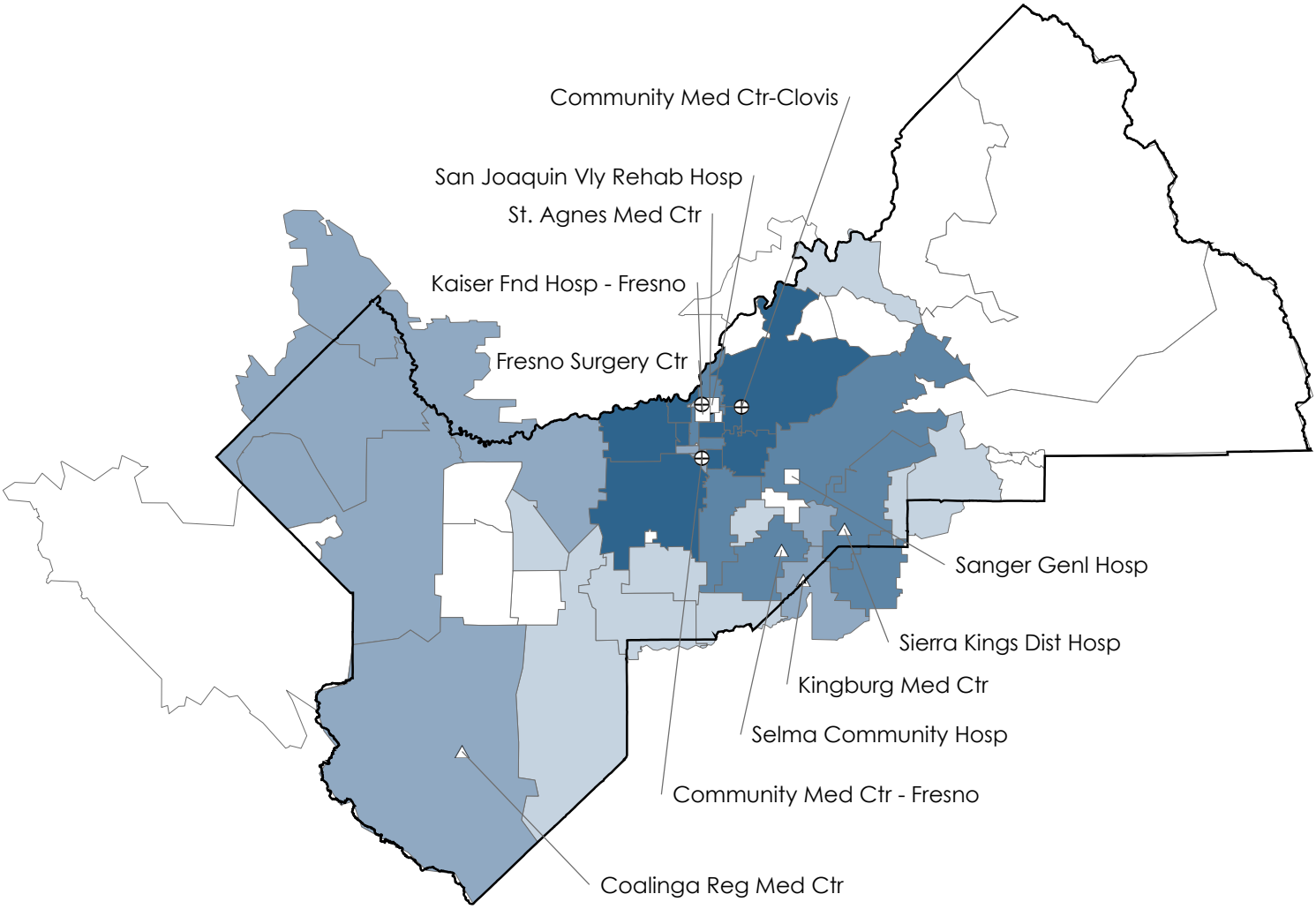

NOTE: Only a portion of some ZIP codes fall within Fresno County.

Fresno County

Hospital Sites/ER Level	Population by ZIP Code
⊕ BASIC	0 - 2,267
△ STAND-BY	2,268 - 8,030
□ NONE	8,031 - 16,904
County Line	16,905 - 32,933
	32,934 - 54,102

Map compiled by:
California Office of Statewide Health Planning and Development (OSHPD)
Healthcare Information Resource Center
August 2003

Data source:
2000 U.S. Census/OSHPD Annual Hospital Utilization Profile

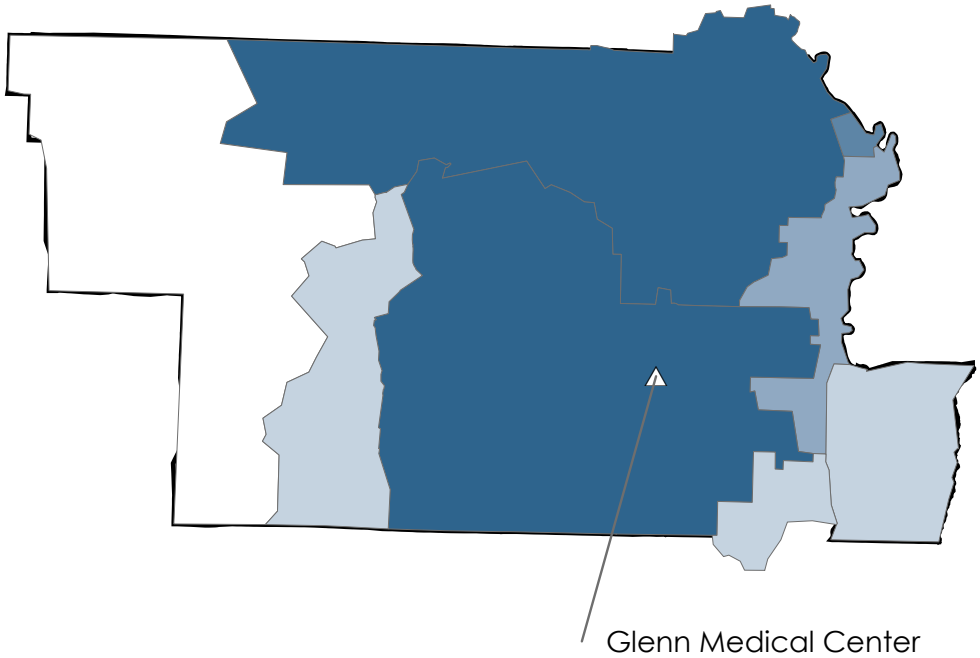

NOTE: Only a portion of some ZIP codes fall within Glenn County.

Glenn County

Hospital Sites/ER Level

- △ STAND-BY
- County Line

ZIP Code Areas selection

- No recorded population
- 1 - 563
- 564 - 729
- 730 - 2,135
- 2,136 - 13,684

Map compiled by:
California Office of Statewide Health Planning and Development (OSHPD)
Healthcare Information Resource Center
August 2003

Data source:
2000 U.S. Census/OSHPD Annual Hospital Utilization Profile

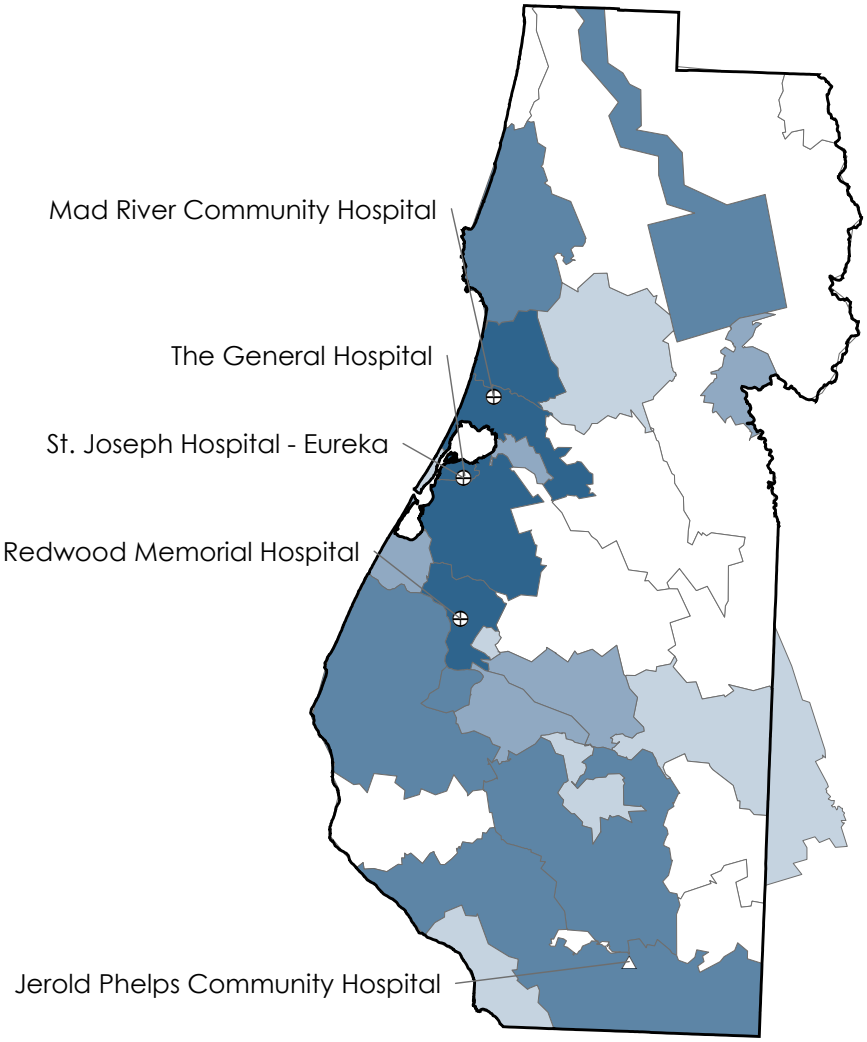

NOTE: Only a portion of some ZIP codes fall within Humboldt County.

Humboldt County

Hospital Sites/ER Level	Population by ZIP Code
⊕ BASIC	0 - 357
△ STAND-BY	358 - 808
□ NONE	809 - 1,602
County Line	1,603 - 3,050
	3,051 - 23,256

Map compiled by:
California Office of Statewide Health Planning and Development (OSHPD)
Healthcare Information Resource Center
August 2003

Data source:
2000 U.S. Census/OSHPD Annual Hospital Utilization Profile

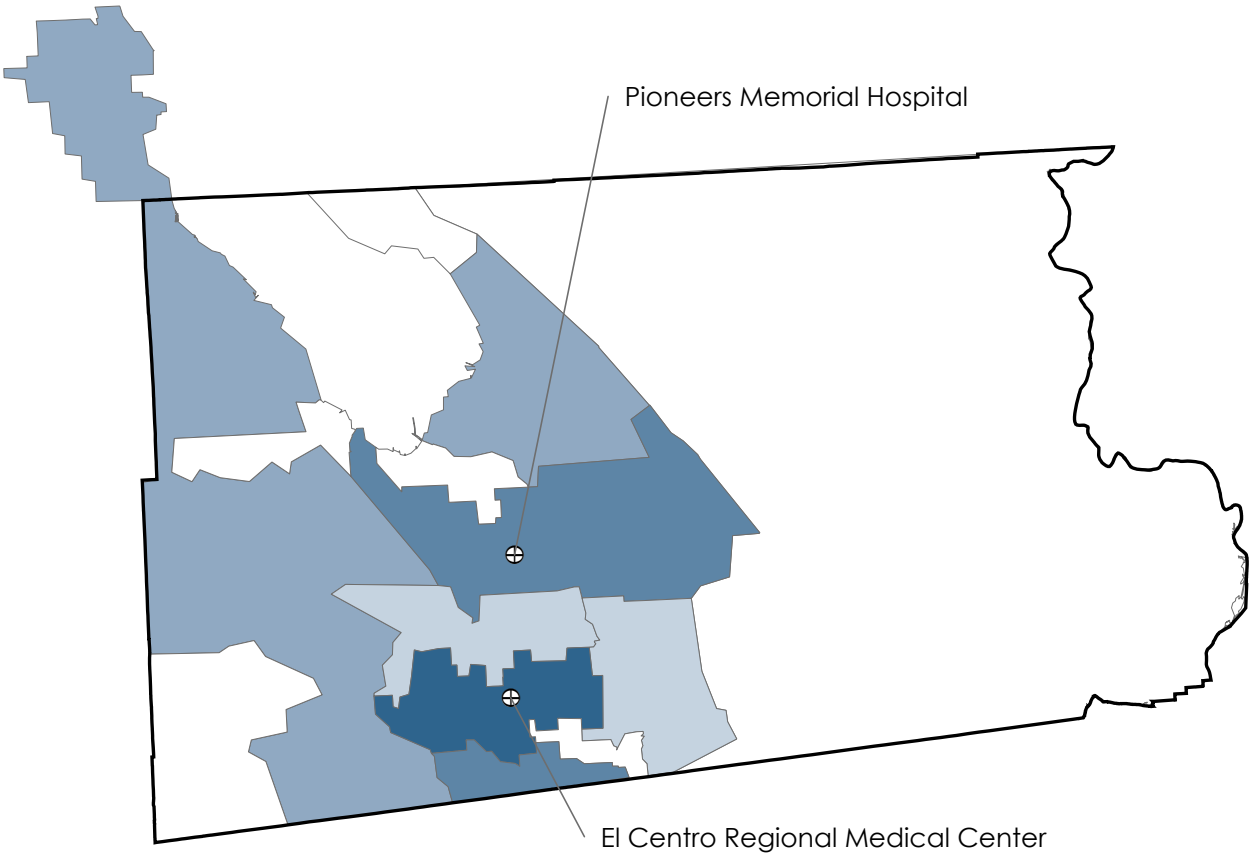

NOTE: Only a portion of some ZIP codes fall within Imperial County.

Imperial County

Hospital Sites/ER Level

- ⊕ BASIC
- County Line

Population by ZIP Code

- 517 - 4,641
- 4,642 - 9,129
- 9,130 - 16,231
- 16,232 - 27,805
- 27,806 - 50,264

Map compiled by:
California Office of Statewide Health Planning and Development (OSHPD)
Healthcare Information Resource Center
August 2003

Data source:
2000 U.S. Census/OSHPD Annual Hospital Utilization Profile

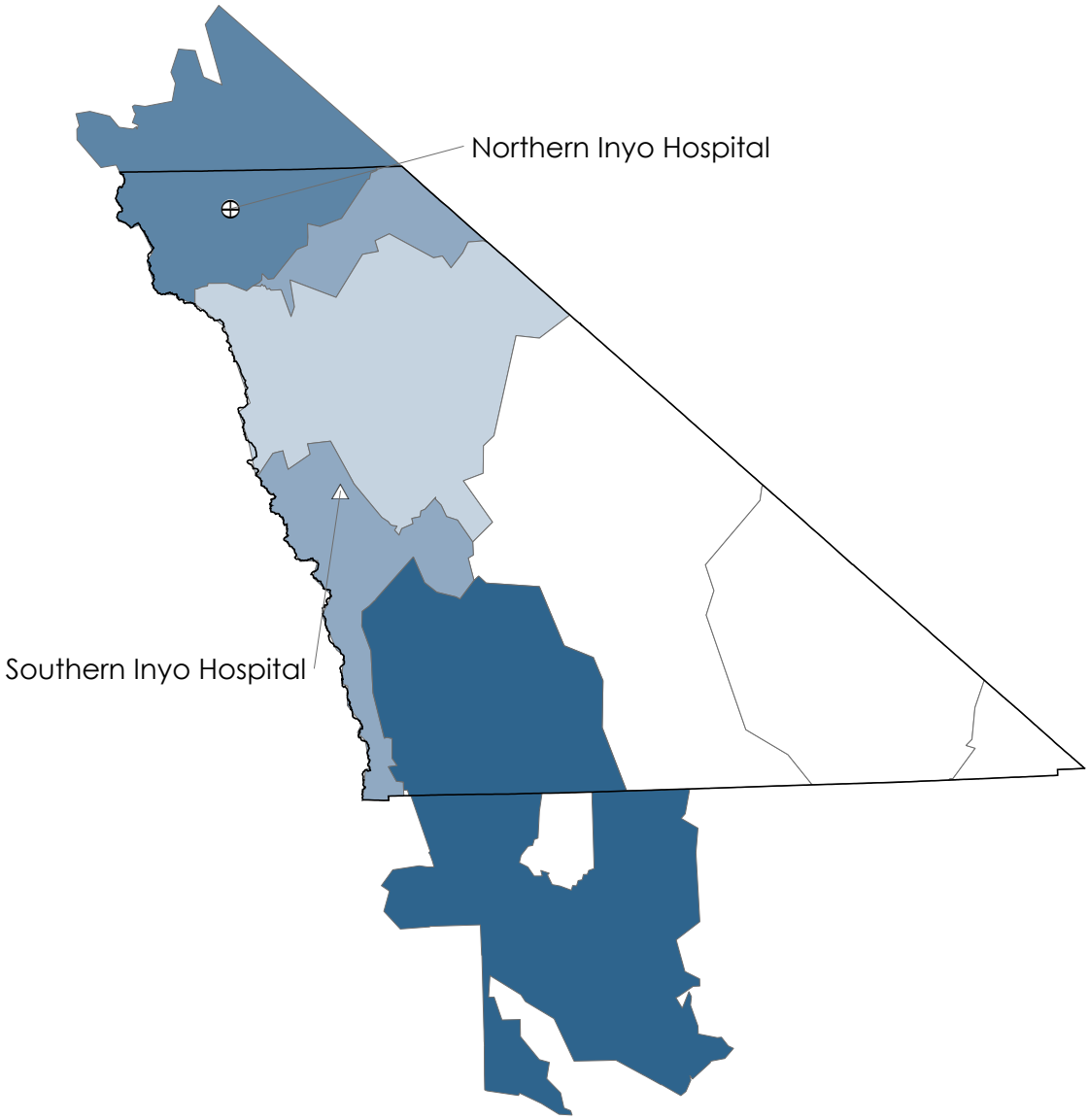

NOTE: Only a portion of some ZIP codes fall within Inyo County.

Inyo County

Hospital Sites/ER Level

- ⊕ BASIC
- △ STAND-BY
- County Line

Population by ZIP Code

- 45 - 425
- 426 - 852
- 853 - 2,194
- 2,195 - 14,011
- 14,012 - 39,875

Map compiled by:
California Office of Statewide Health Planning and Development (OSHPD)
Healthcare Information Resource Center
August 2003

Data source:
2000 U.S. Census/OSHPD Annual Hospital Utilization Profile

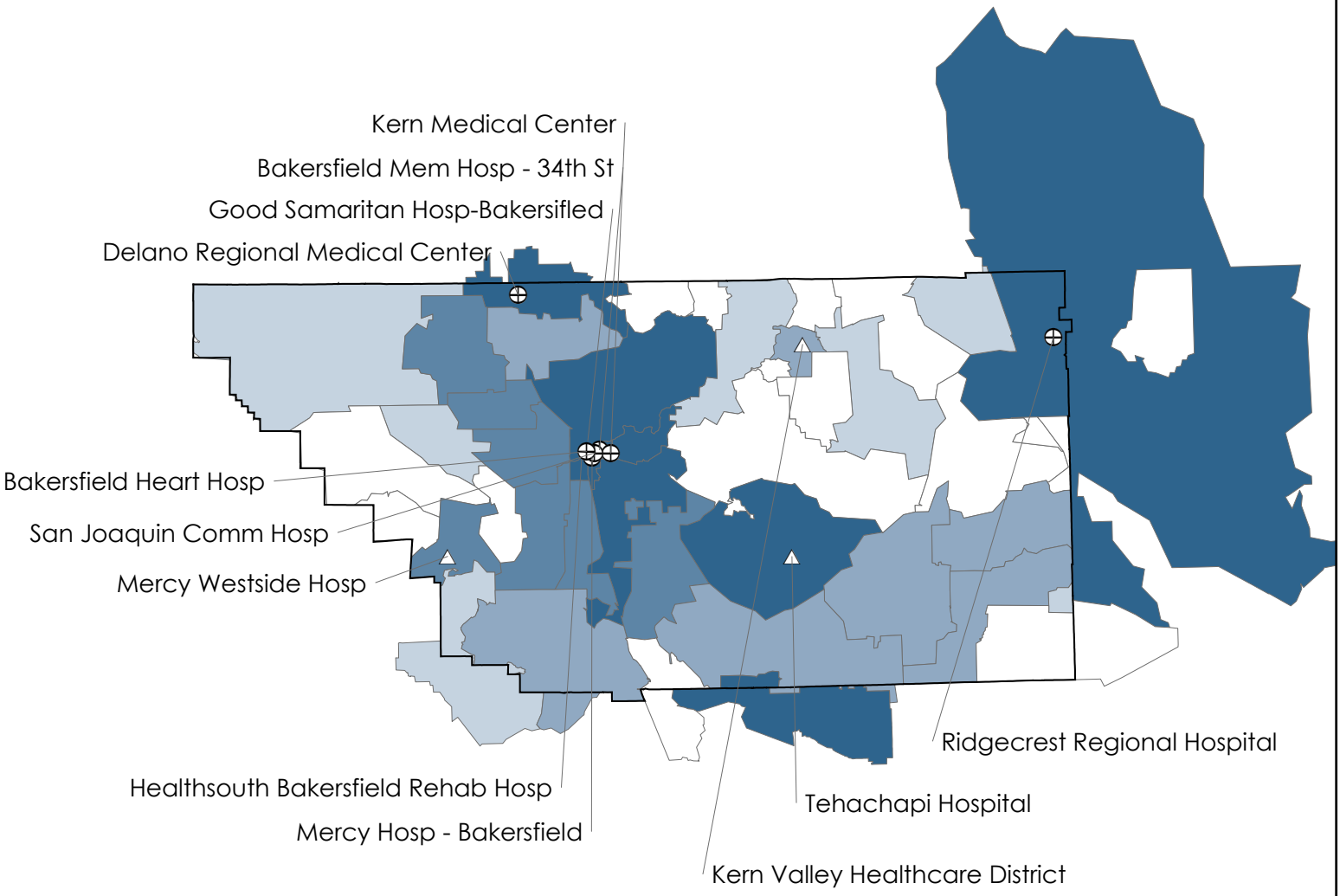

NOTE: Only a portion of some ZIP codes fall within Kern County.

Kern County

Hospital Sites/ER Level	Population by ZIP Code
⊕ BASIC	0 - 1,296
△ STAND-BY	1,297 - 3,573
County Line	3,574 - 12,193
	12,194 - 23,811
	23,812 - 66,652

Map compiled by:
California Office of Statewide Health Planning and Development (OSHPD)
Healthcare Information Resource Center
August 2003

Data source:
2000 U.S. Census/OSHPD Annual Hospital Utilization Profile

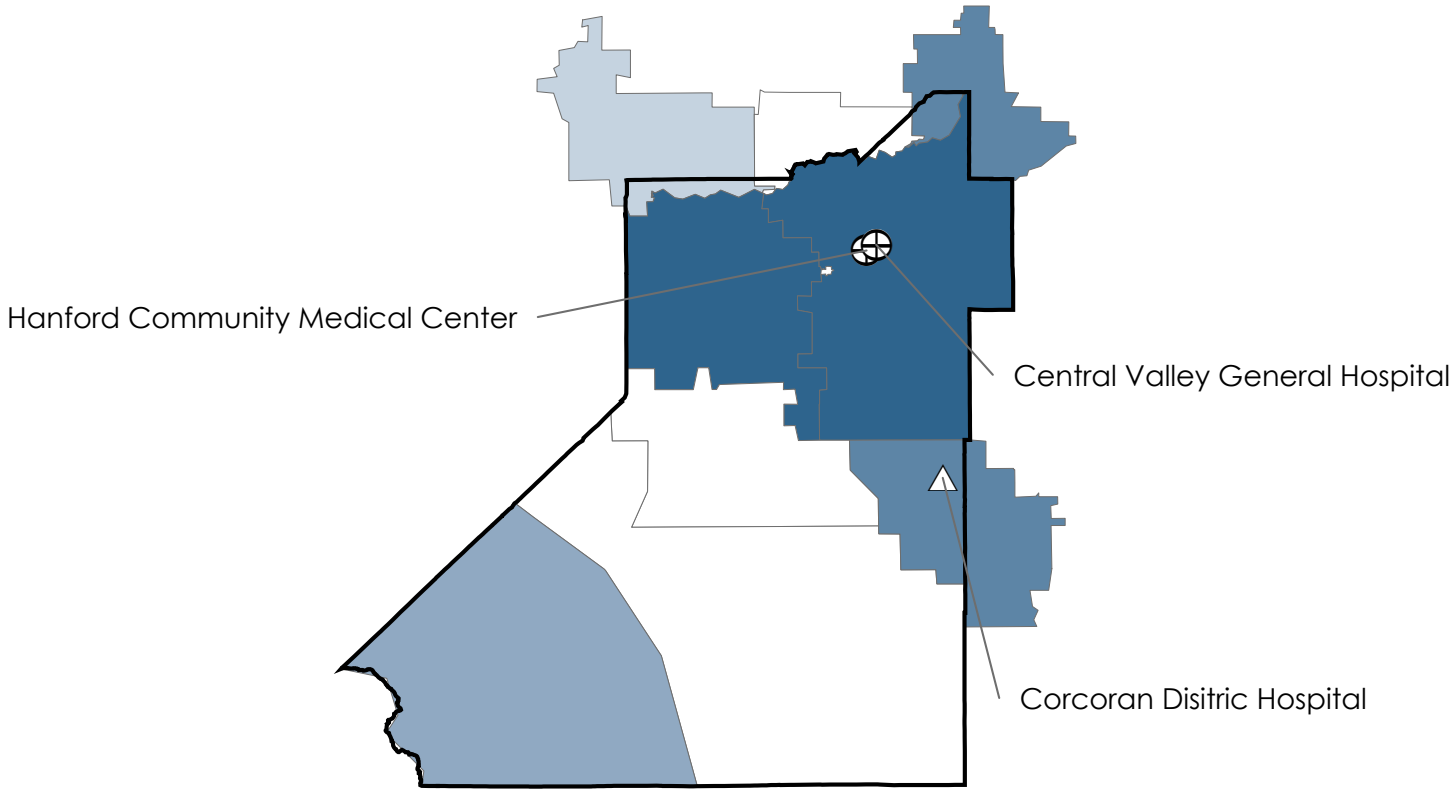

NOTE: Only a portion of some ZIP codes fall within Kings County.

Kings County

Hospital Sites/ER Level	Population by ZIP Code
⊕ BASIC	1,121 - 3,141
△ STAND-BY	3,142 - 5,170
County Line	5,171 - 11,000
	11,001 - 17,655
	17,656 - 51,478

Map compiled by:
California Office of Statewide Health Planning and Development (OSHPD)
Healthcare Information Resource Center
August 2003

Data source:
2000 U.S. Census/OSHPD Annual Hospital Utilization Profile

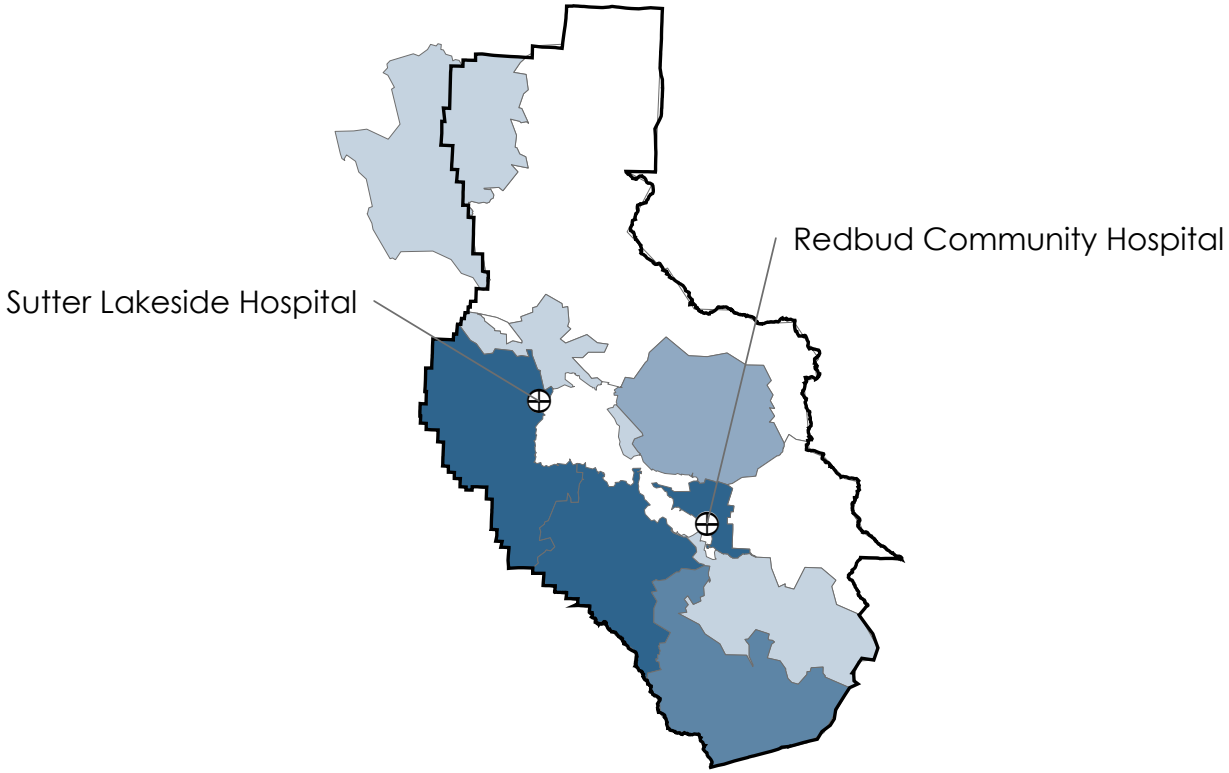

NOTE: Only a portion of some ZIP codes fall within Lake County.

Lake County

Hospital Sites/ER Level

- BASIC
- County Line

Population by ZIP Code

- 0 - 181
- 182 - 2,566
- 2,567 - 3,679
- 3,680 - 5,874
- 5,875 - 12,995

Map compiled by:
California Office of Statewide Health Planning and Development (OSHPD)
Healthcare Information Resource Center
August 2003

Data source:
2000 U.S. Census/OSHPD Annual Hospital Utilization Profile

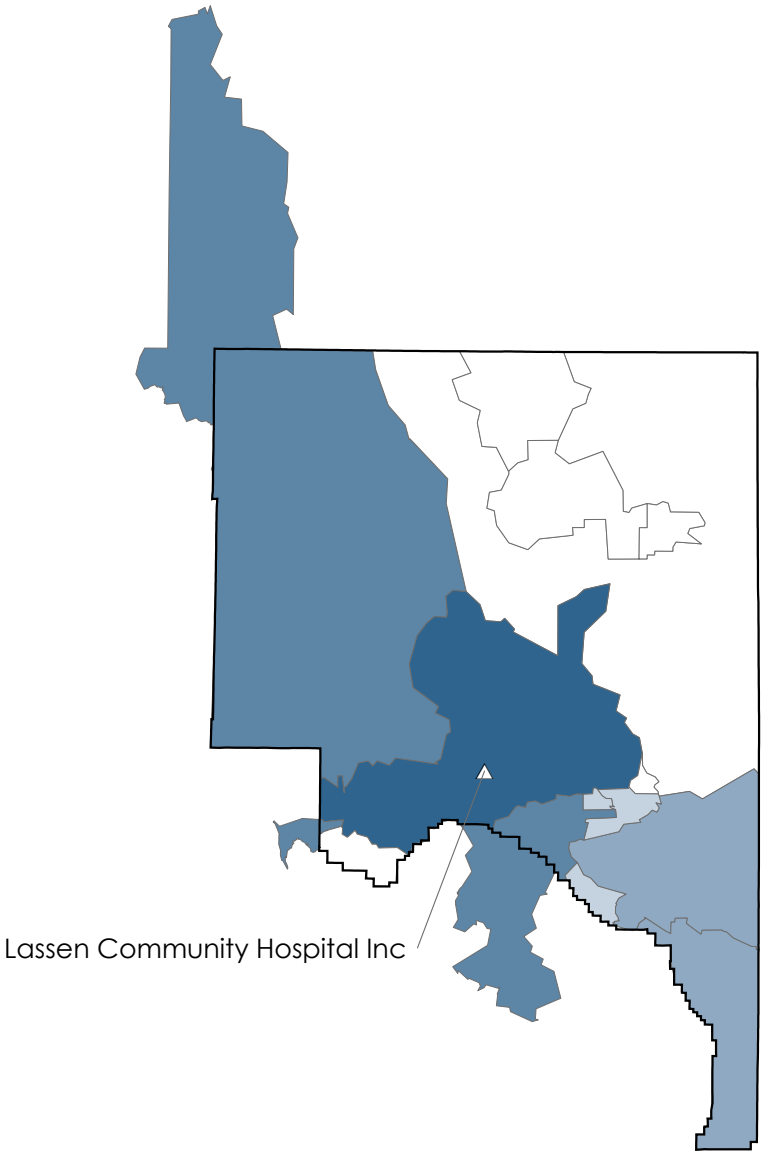

NOTE: Only a portion of some ZIP codes fall within Lassen County.

Lassen County

Hospital Sites/ER Level	Population by ZIP Code
△ STAND-BY	0 - 63
County Line	64 - 353
	354 - 1,599
	1,600 - 2,692
	2,693 - 24,610

Map compiled by:
California Office of Statewide Health Planning and Development (OSHPD)
Healthcare Information Resource Center
August 2003

Data source:
2000 U.S. Census/OSHPD Annual Hospital Utilization Profile

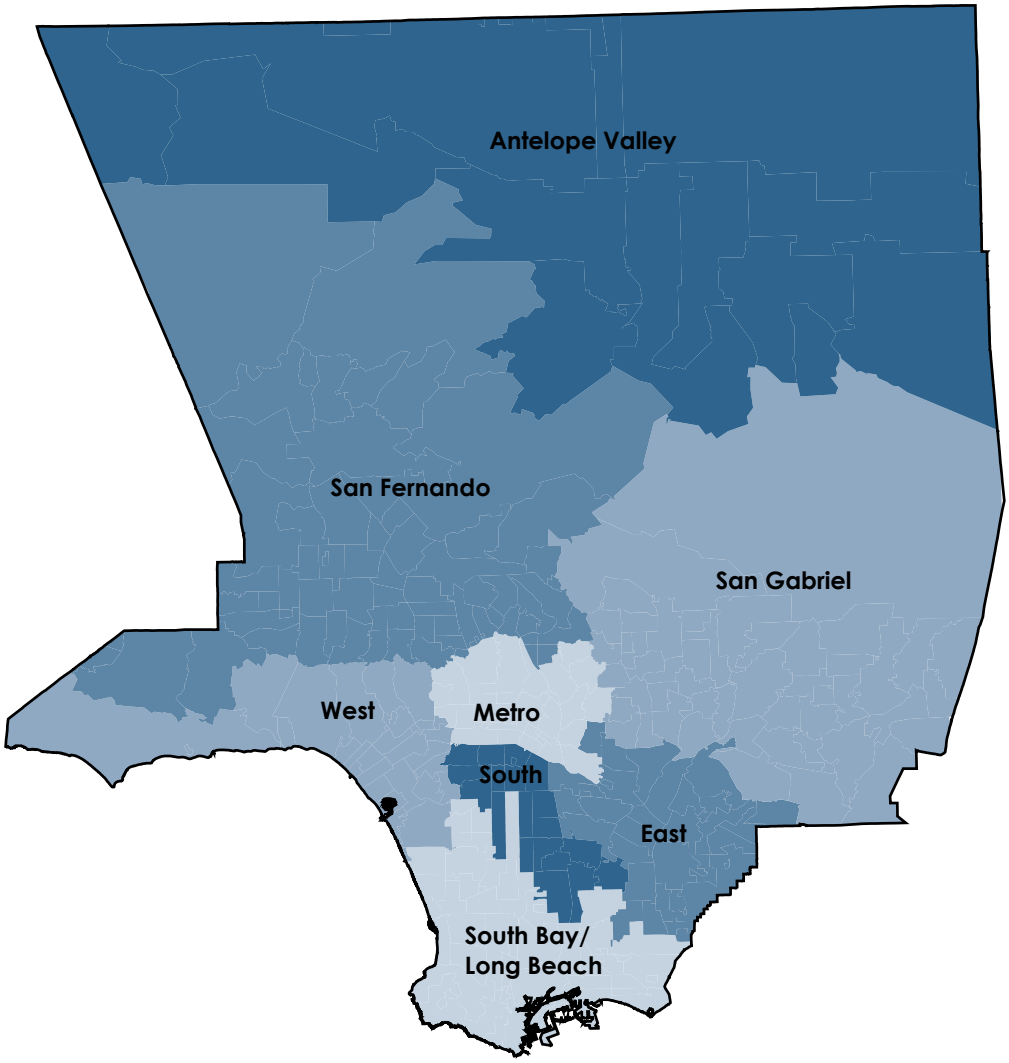

Los Angeles County

- SPA 1 Antelope Valley
- SPA 2 San Fernando
- SPA 3 San Gabriel
- SPA 4 Metro
- SPA 5 West
- SPA 6 South
- SPA 7 East
- SPA 8 South Bay/Long Beach

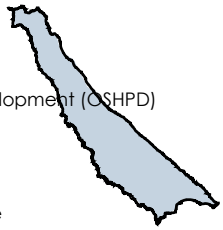

Map compiled by:
California Office of Statewide Health Planning and Development (OSHPD)
Healthcare Information Resource Center
August 2003

Data source:
2000 U.S. Census/OSHPD Annual Hospital Utilization Profile

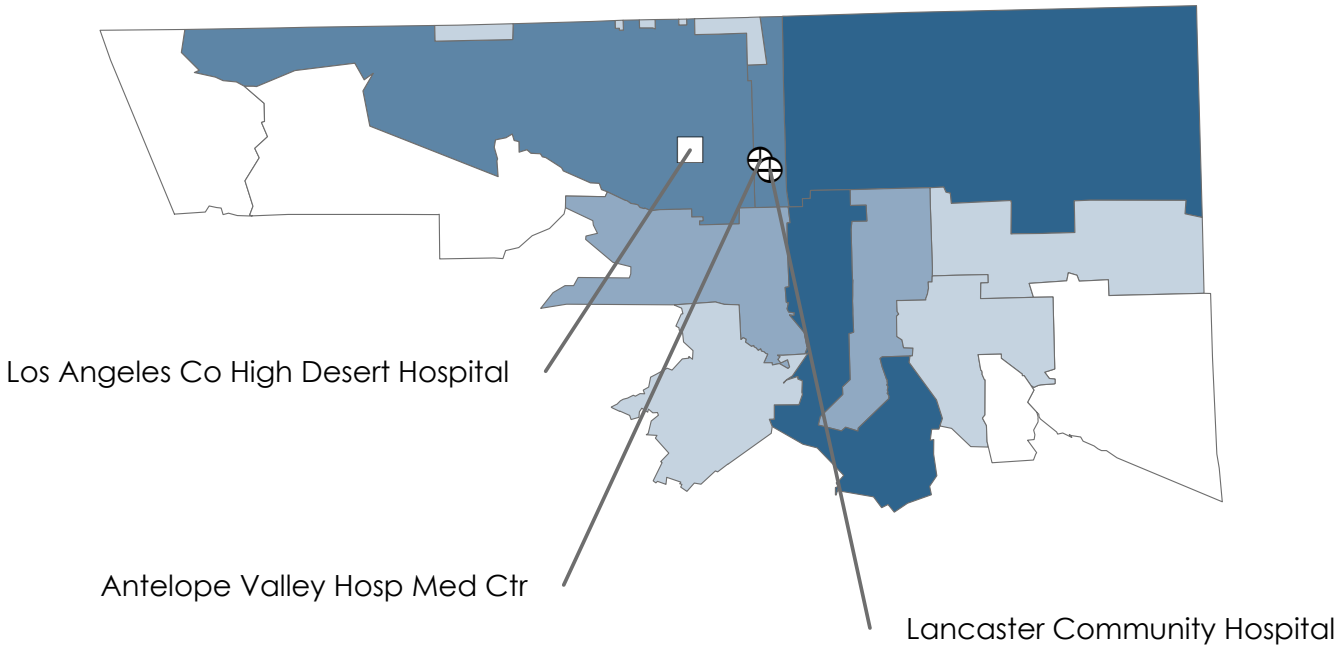

Service Planning Area (SPA) 1 - Antelope Valley

Hospital Sites/ER Level	Population by ZIP Code
⊕ BASIC	508 - 2,149
☐ NONE	2,150 - 12,193
	12,194 - 26,050
	26,051 - 47,128
	47,129 - 68,582

Los Angeles County

- SPA 1 Antelope Valley
- SPA 2 San Fernando
- SPA 3 San Gabriel
- SPA 4 Metro
- SPA 5 West
- SPA 6 South
- SPA 7 East
- SPA 8 South Bay/Long Beach

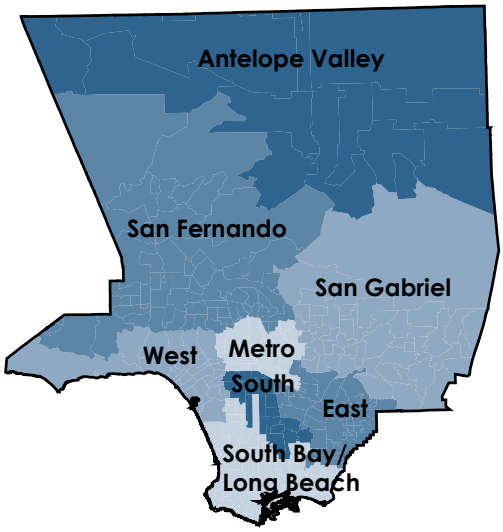

Map compiled by:
California Office of Statewide Health Planning and Development (OSHPD)
Healthcare Information Resource Center
August 2003

Data source:
2000 U.S. Census/OSHPD Annual Hospital Utilization Profile

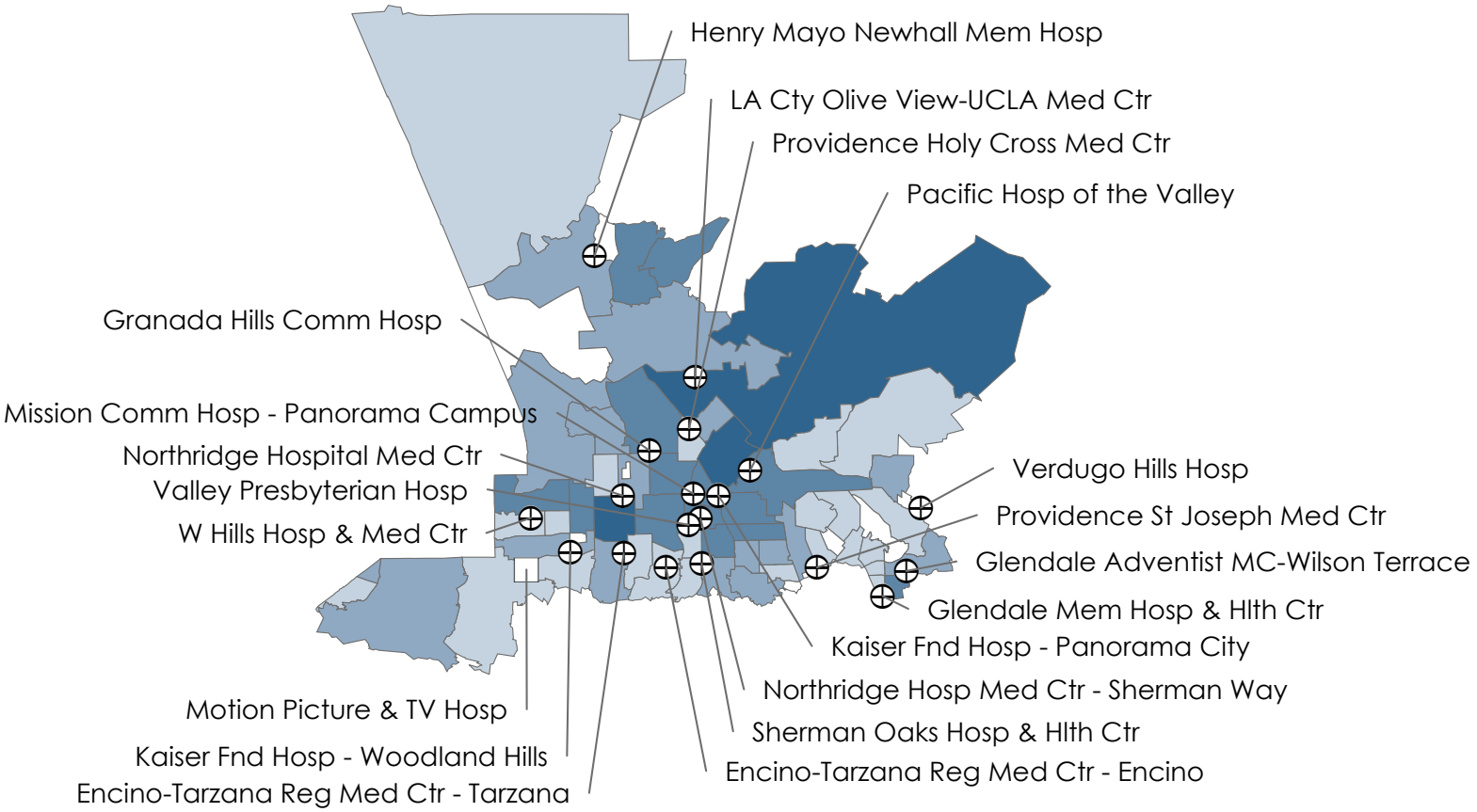

Service Planning Area (SPA) 2 - San Fernando

Hospital Sites/ER Level

- BASIC
- NONE

Population by ZIP Code

- 0 - 10,174
- 10,175 - 24,988
- 24,989 - 35,888
- 35,889 - 55,666
- 55,667 - 92,286

Los Angeles County

- SPA 1 Antelope Valley
- SPA 2 San Fernando
- SPA 3 San Gabriel
- SPA 4 Metro
- SPA 5 West
- SPA 6 South
- SPA 7 East
- SPA 8 South Bay/Long Beach

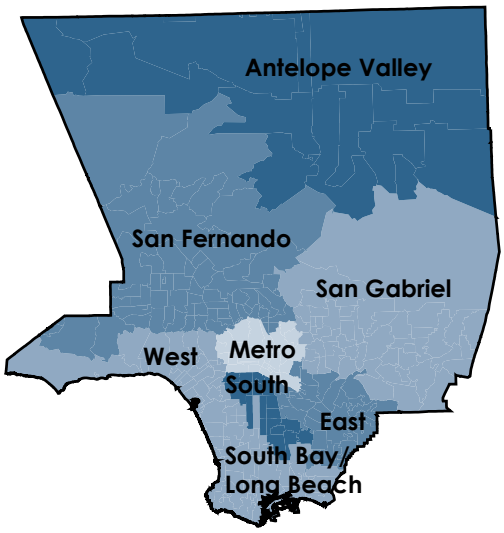

Map compiled by:
California Office of Statewide Health Planning and Development (OSHPD)
Healthcare Information Resource Center
August 2003

Data source:
2000 U.S. Census/OSHPD Annual Hospital Utilization Profile

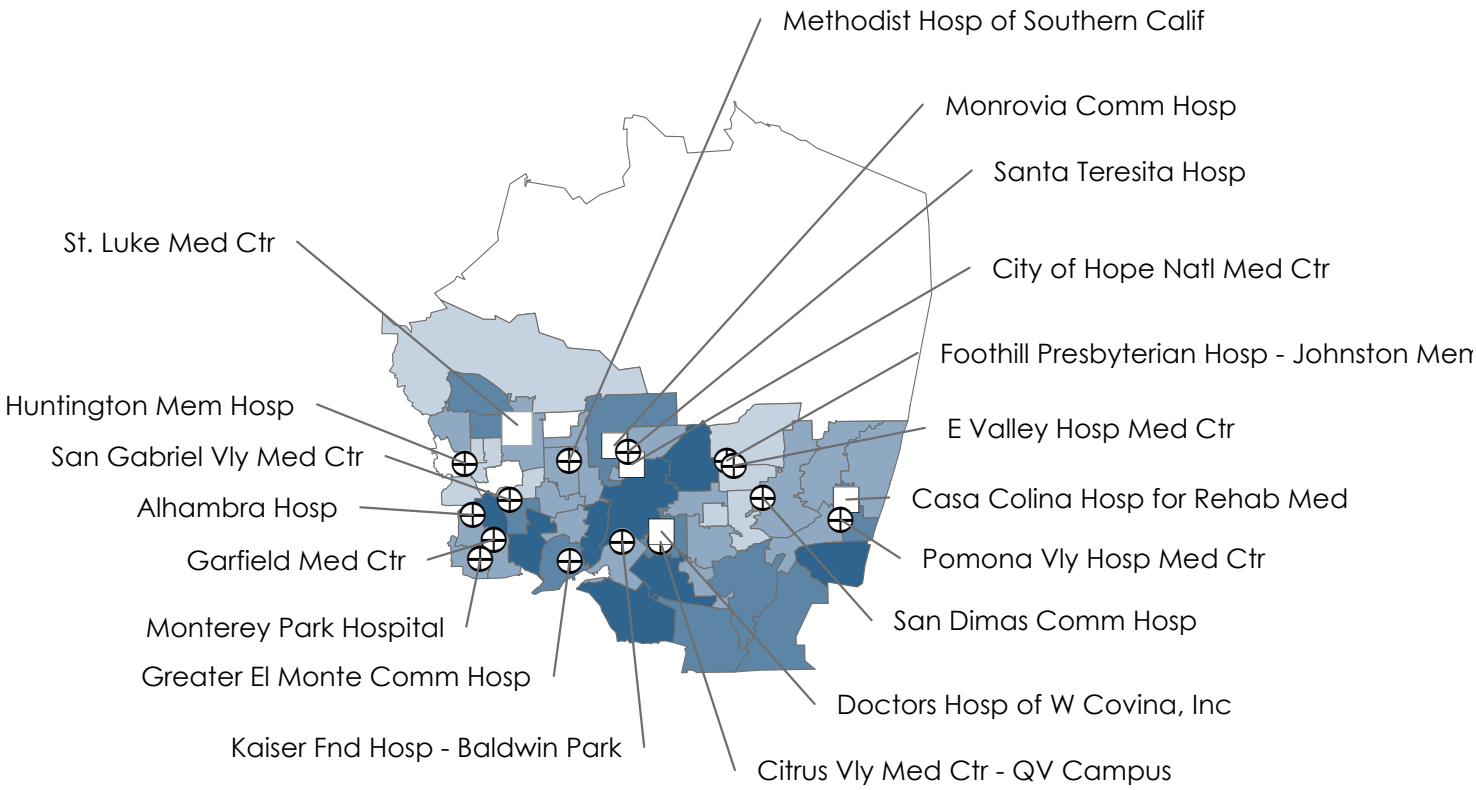

Service Planning Area (SPA) 3 - San Gabriel

Hospital Sites/ER Level

- BASIC
- NONE

Population by ZIP Code

- 411 - 13,478
- 13,479 - 26,277
- 26,278 - 34,859
- 34,860 - 47,642
- 47,643 - 79,168

Los Angeles County

- SPA 1 Antelope Valley
- SPA 2 San Fernando
- SPA 3 San Gabriel
- SPA 4 Metro
- SPA 5 West
- SPA 6 South
- SPA 7 East
- SPA 8 South Bay/Long Beach

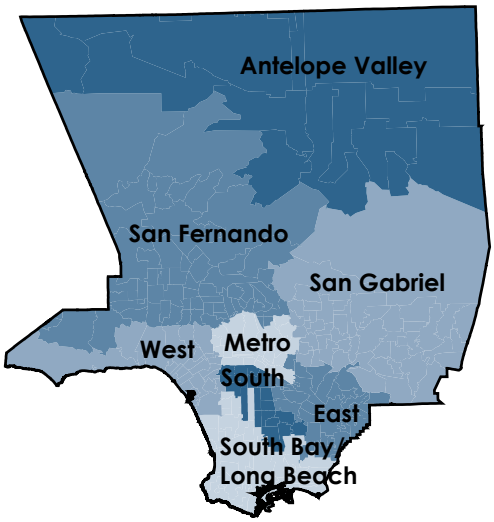

Map compiled by:
California Office of Statewide Health Planning and Development (OSHPD)
Healthcare Information Resource Center
August 2003

Data source:
2000 U.S. Census/OSHPD Annual Hospital Utilization Profile

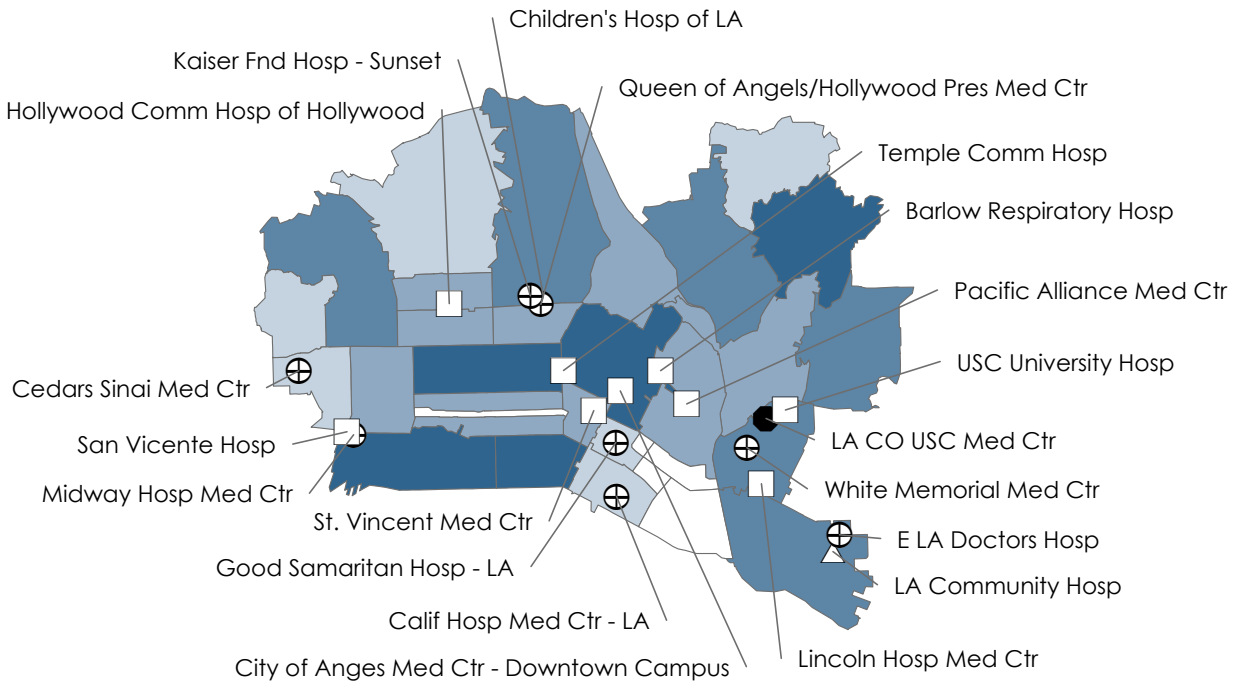

Service Planning Area (SPA) 4 - Metro

Hospital Sites/ER Level	Population by ZIP Code
COMPREHENSIVE	16 - 5,515
BASIC	5,516 - 25,978
STAND-BY	25,979 - 43,641
NONE	43,642 - 59,744
	59,745 - 80,190

Los Angeles County

- SPA 1 Antelope Valley
- SPA 2 San Fernando
- SPA 3 San Gabriel
- SPA 4 Metro
- SPA 5 West
- SPA 6 South
- SPA 7 East
- SPA 8 South Bay/Long Beach

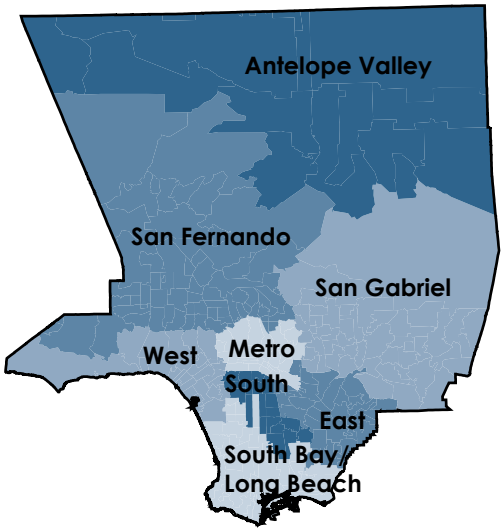

Map compiled by:
California Office of Statewide Health Planning and Development (OSHPD)
Healthcare Information Resource Center
August 2003

Data source:
2000 U.S. Census/OSHPD Annual Hospital Utilization Profile

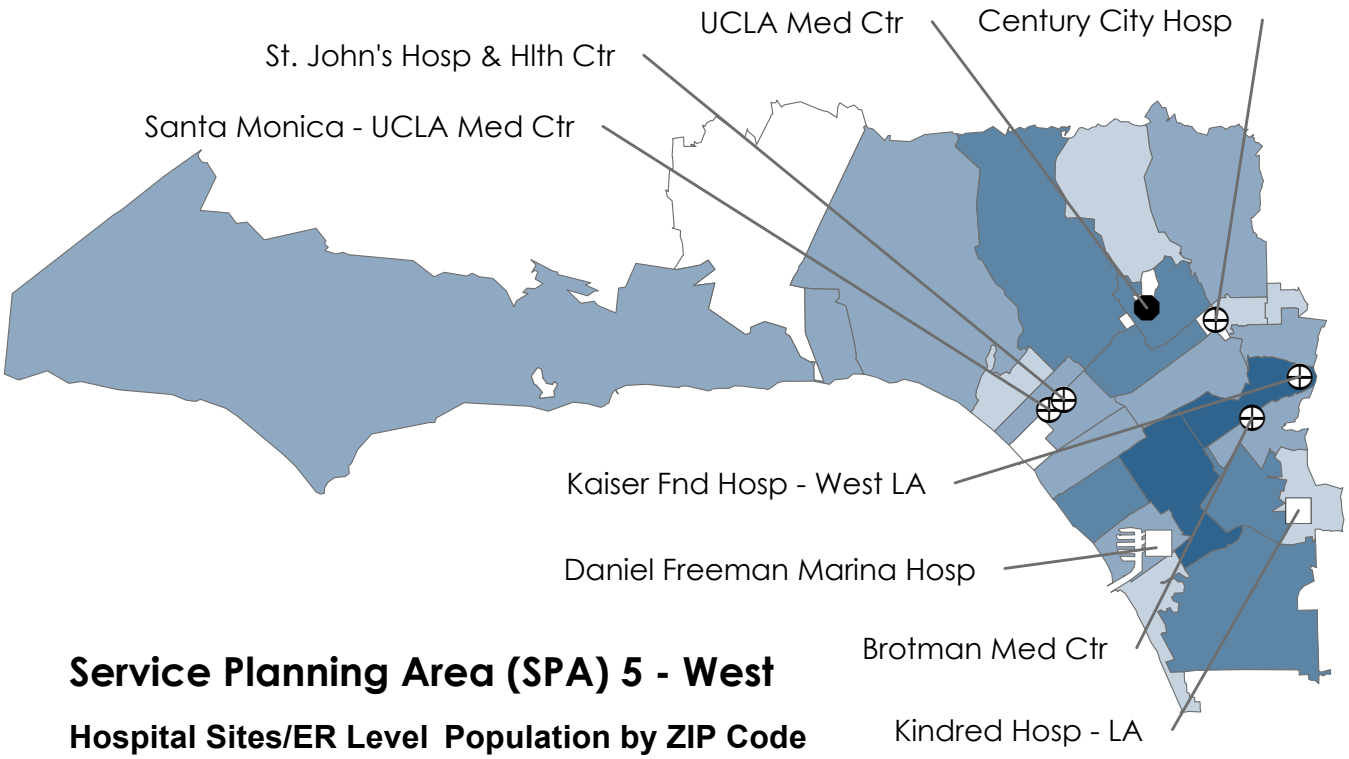

Service Planning Area (SPA) 5 - West

Hospital Sites/ER Level

- COMPREHENSIVE
- BASIC
- NONE

Population by ZIP Code

- 0 - 5,806
- 5,807 - 13,709
- 13,710 - 27,428
- 27,429 - 41,043
- 41,044 - 57,196

Los Angeles County

- SPA 1 Antelope Valley
- SPA 2 San Fernando
- SPA 3 San Gabriel
- SPA 4 Metro
- SPA 5 West
- SPA 6 South
- SPA 7 East
- SPA 8 South Bay/Long Beach

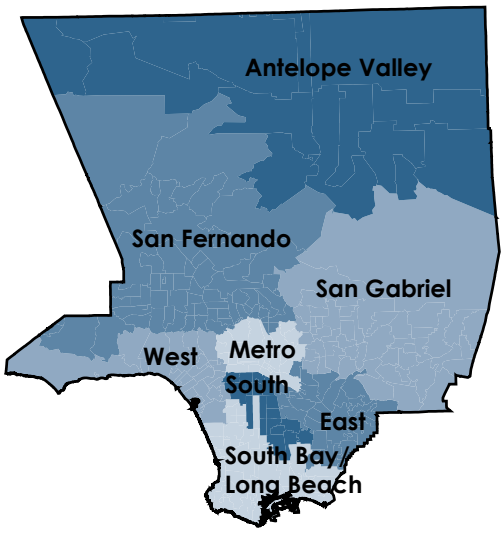

Map compiled by:
California Office of Statewide Health Planning and Development (OSHPD)
Healthcare Information Resource Center
August 2003

Data source:
2000 U.S. Census/OSHPD Annual Hospital Utilization Profile

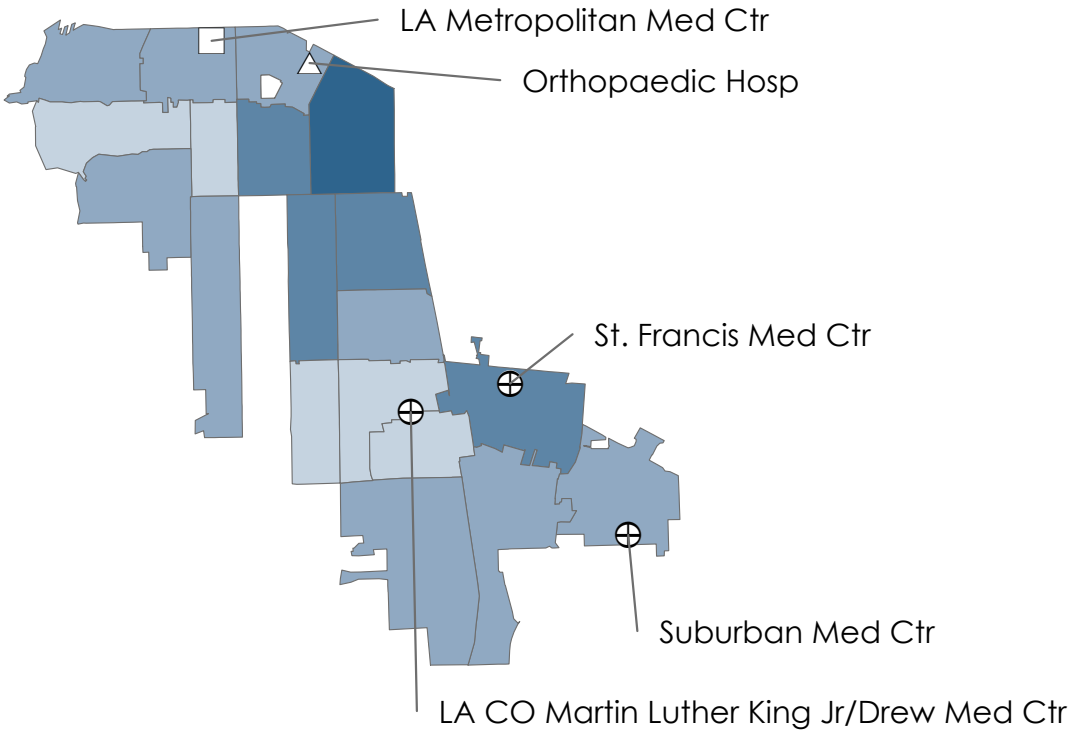

Service Planning Area (SPA) 6 - South

Hospital Sites/ER Level

- BASIC
- STAND-BY
- NONE

Population by ZIP Code

- 0
- 1 - 37,492
- 37,493 - 52,579
- 52,580 - 63,962
- 63,963 - 99,796

Los Angeles County

- SPA 1 Antelope Valley
- SPA 2 San Fernando
- SPA 3 San Gabriel
- SPA 4 Metro
- SPA 5 West
- SPA 6 South
- SPA 7 East
- SPA 8 South Bay/Long Beach

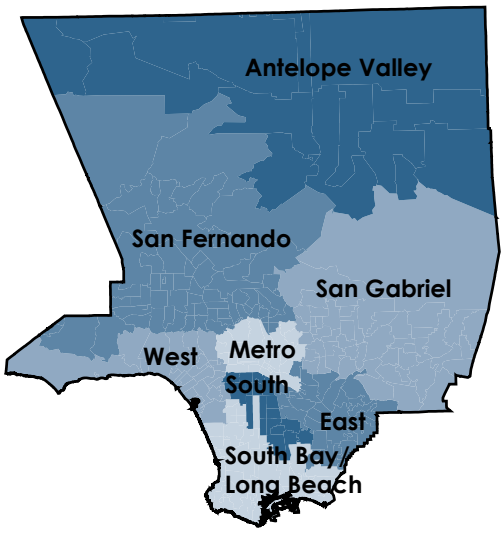

Map compiled by:
California Office of Statewide Health Planning and Development (OSHPD)
Healthcare Information Resource Center
August 2003

Data source:
2000 U.S. Census/OSHPD Annual Hospital Utilization Profile

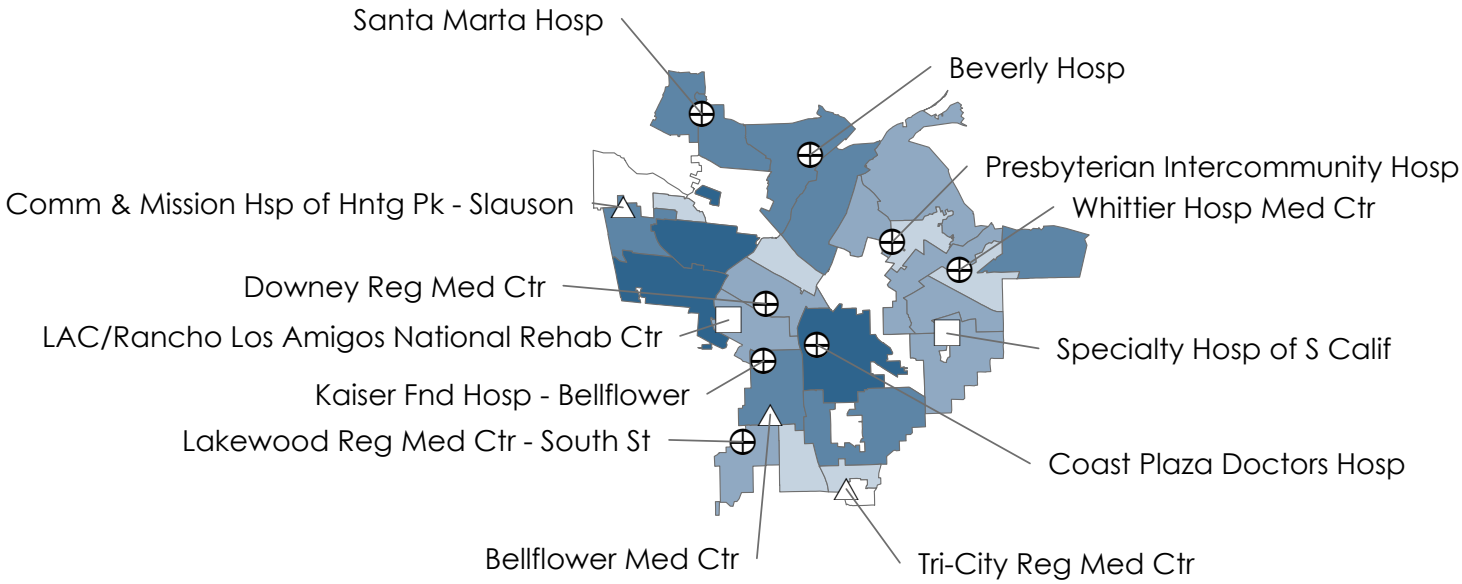

Service Planning Area (SPA) 7 - East

Hospital Sites/ER Level

- BASIC
- STAND-BY
- NONE

Population by ZIP Code

- 1,951 - 16,310
- 16,311 - 29,243
- 29,244 - 43,251
- 43,252 - 78,053
- 78,054 - 102,820

Los Angeles County

- SPA 1 Antelope Valley
- SPA 2 San Fernando
- SPA 3 San Gabriel
- SPA 4 Metro
- SPA 5 West
- SPA 6 South
- SPA 7 East
- SPA 8 South Bay/Long Beach

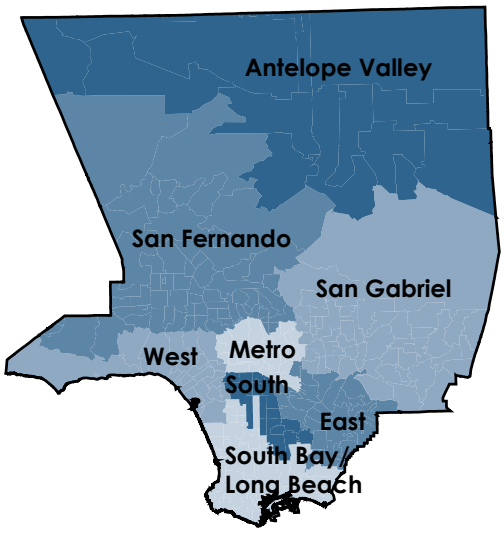

Map compiled by:
California Office of Statewide Health Planning and Development (OSHPD)
Healthcare Information Resource Center
August 2003

Data source:
2000 U.S. Census/OSHPD Annual Hospital Utilization Profile

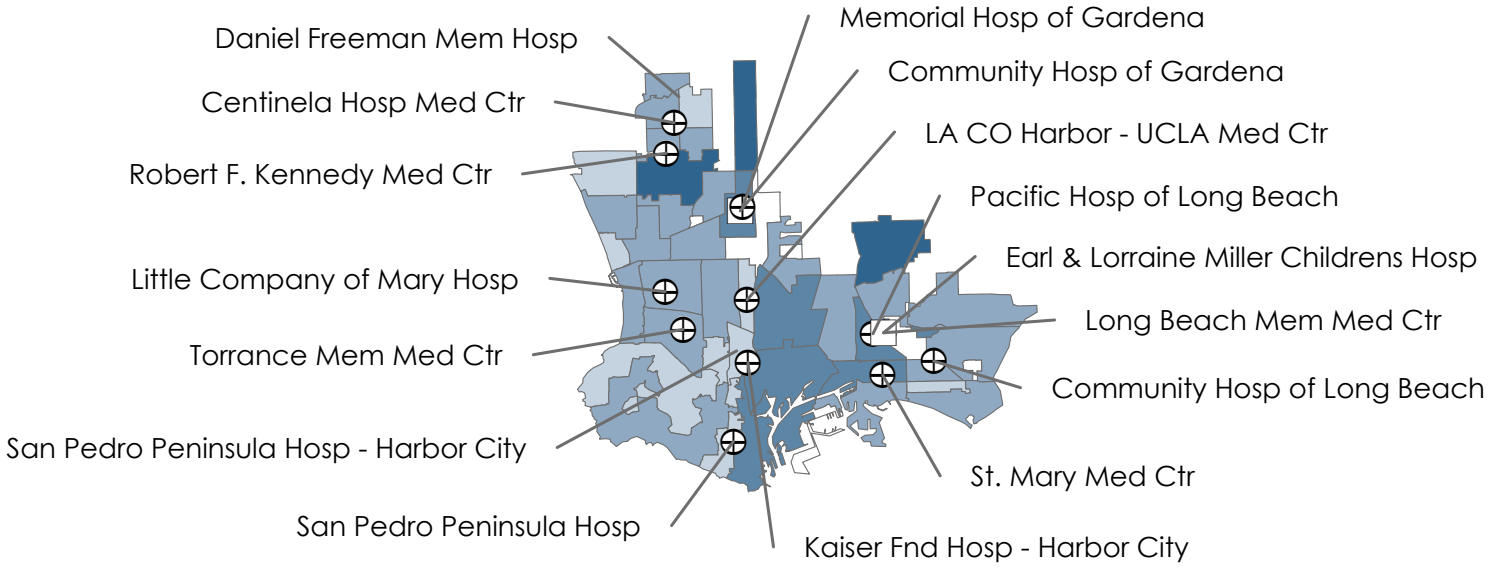

Service Planning Area (SPA) 8 - South Bay/Long Beach

Hospital Sites/ER Level

- BASIC
- STAND-BY
- NONE

Population by ZIP Code

- 0 - 10,087
- 10,088 - 26,047
- 26,048 - 43,188
- 43,189 - 64,111
- 64,112 - 88,997

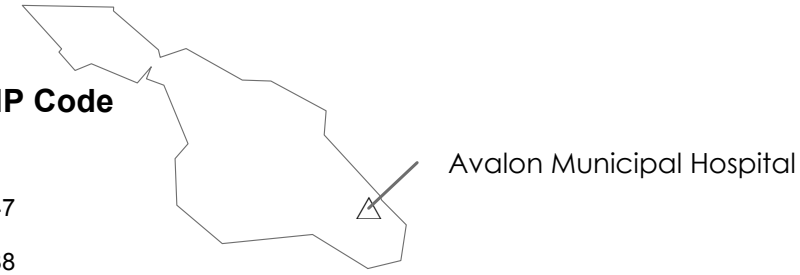

Los Angeles County

- SPA 1 Antelope Valley
- SPA 2 San Fernando
- SPA 3 San Gabriel
- SPA 4 Metro
- SPA 5 West
- SPA 6 South
- SPA 7 East
- SPA 8 South Bay/Long Beach

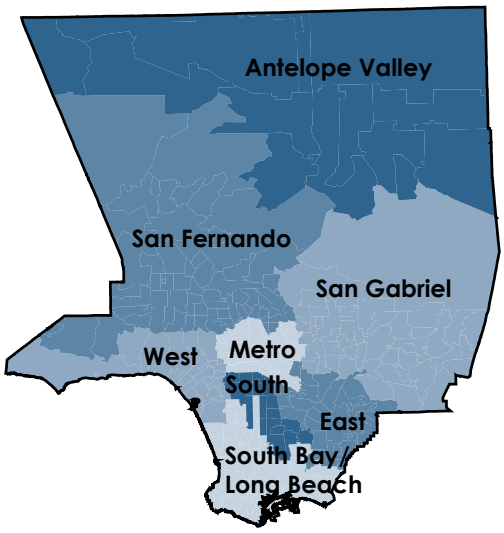

Map compiled by:
California Office of Statewide Health Planning and Development (OSHPD)
Healthcare Information Resource Center
August 2003

Data source:
2000 U.S. Census/OSHPD Annual Hospital Utilization Profile

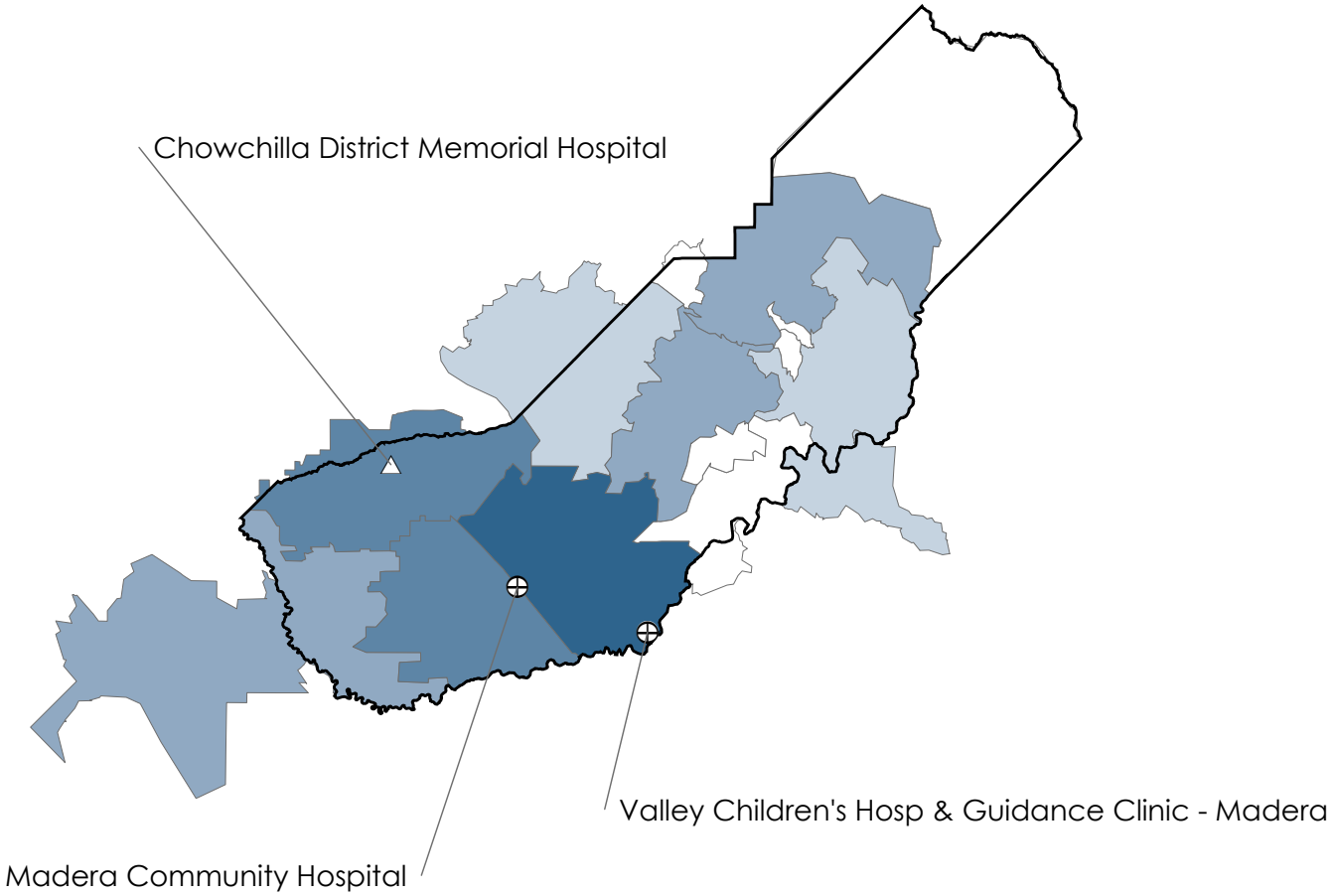

NOTE: Only a portion of some ZIP codes fall within Madera County.

Madera County

Hospital Sites/ER Level	Popilation by ZIP Code
⊕ BASIC	0 - 1,014
△ STAND-BY	1,015 - 3,036
County Line	3,037 - 10,262
	10,263 - 26,363
	26,364 - 47,303

Map compiled by:
California Office of Statewide Health Planning and Development (OSHPD)
Healthcare Information Resource Center
August 2003

Data source:
2000 U.S. Census/OSHPD Annual Hospital Utilization Profile

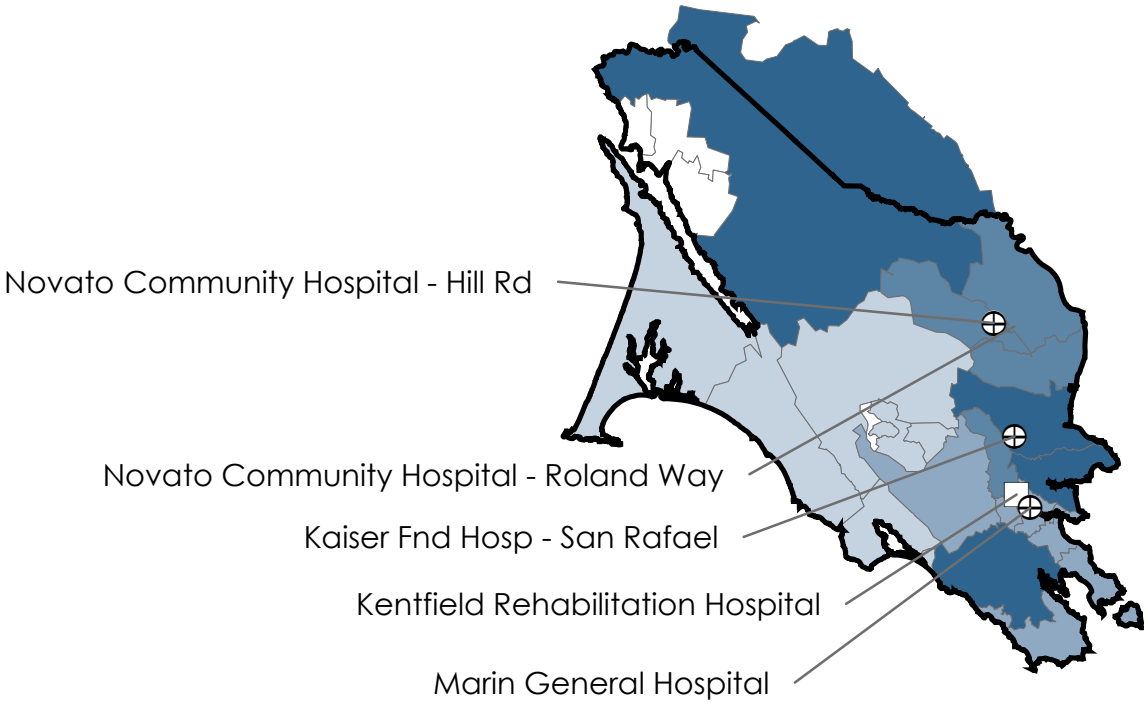

NOTE: Only a portion of some ZIP codes fall within Marin County.

Marin County

Hospital Sites/ER Level	Population by ZIP Code
⊕ BASIC	100 - 288
NONE	289 - 1,566
County Line	1,567 - 12,150
	12,151 - 22,148
	22,149 - 36,230

Map compiled by:
California Office of Statewide Health Planning and Development (OSHPD)
Healthcare Information Resource Center
August 2003

Data source:
2000 U.S. Census/OSHPD Annual Hospital Utilization Profile

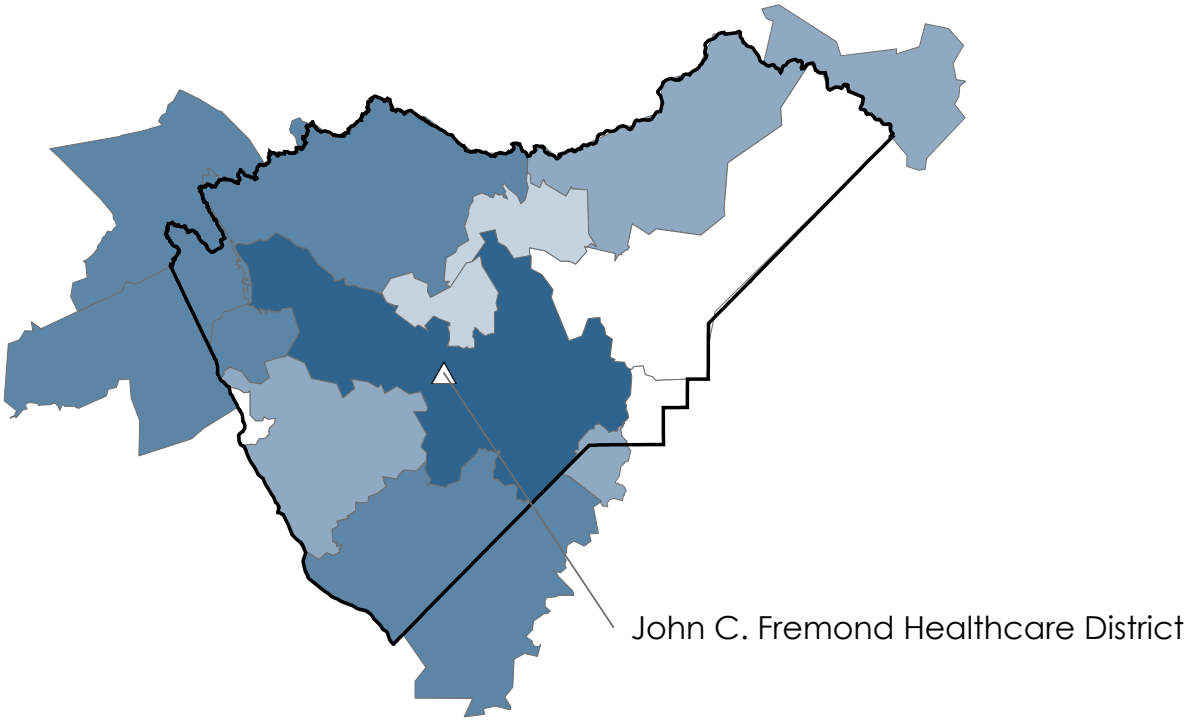

NOTE: Only a portion of some ZIP codes fall within Mariposa County.

Mariposa County

Hospital Sites/ER Level

- △ STAND-BY
- County Line

Population by ZIP Code

- 0 - 69
- 70 - 687
- 688 - 1,079
- 1,080 - 1,805
- 1,806 - 9,172

Map compiled by:
California Office of Statewide Health Planning and Development (OSHPD)
Healthcare Information Resource Center
August 2003

Data source:
2000 U.S. Census/OSHPD Annual Hospital Utilization Profile

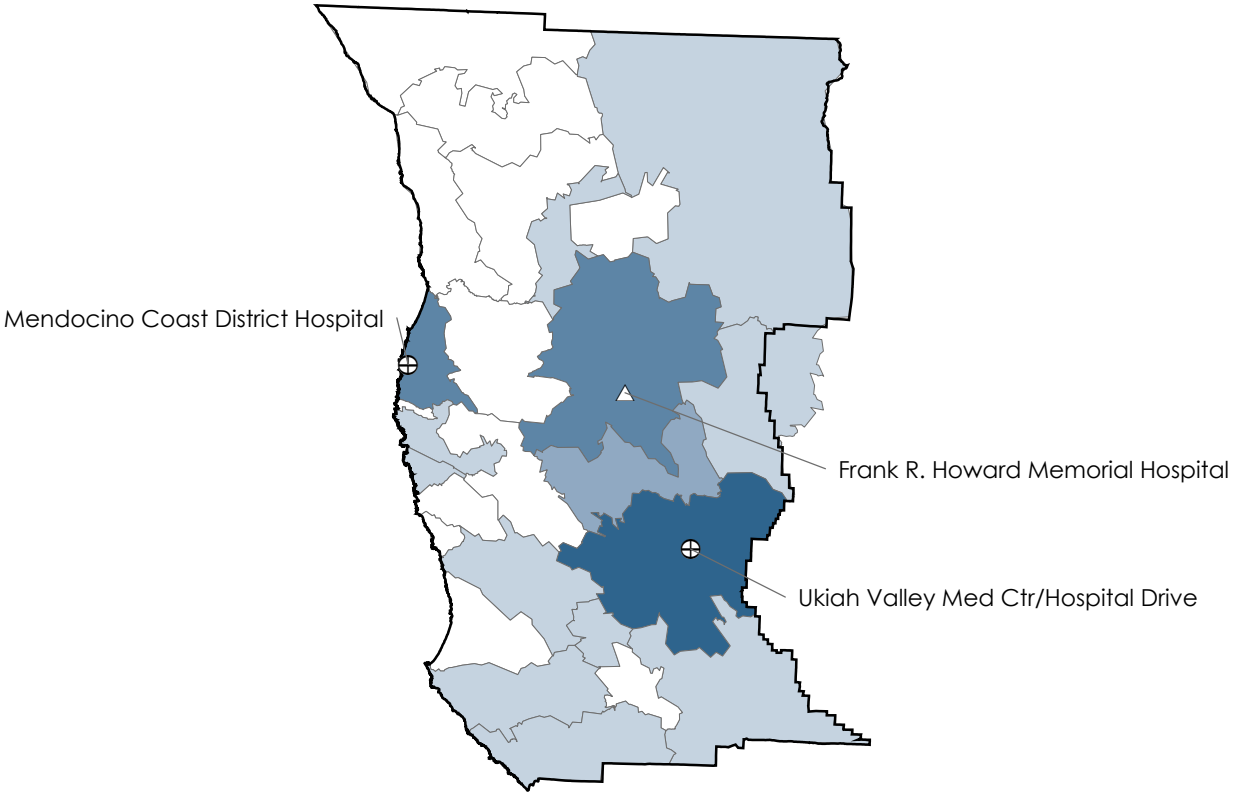

NOTE: Only a portion of some ZIP codes fall within Mendocino County.

Mendocino County

Hospital Sites/ER Level	Population by ZIP Code
⊕ BASIC	0 - 909
△ STAND-BY	910 - 2,177
County Line	2,178 - 5,718
	5,719 - 14,461
	14,462 - 29,864

Map compiled by:
California Office of Statewide Health Planning and Development (OSHPD)
Healthcare Information Resource Center
August 2003

Data source:
2000 U.S. Census/OSHPD Annual Hospital Utilization Profile

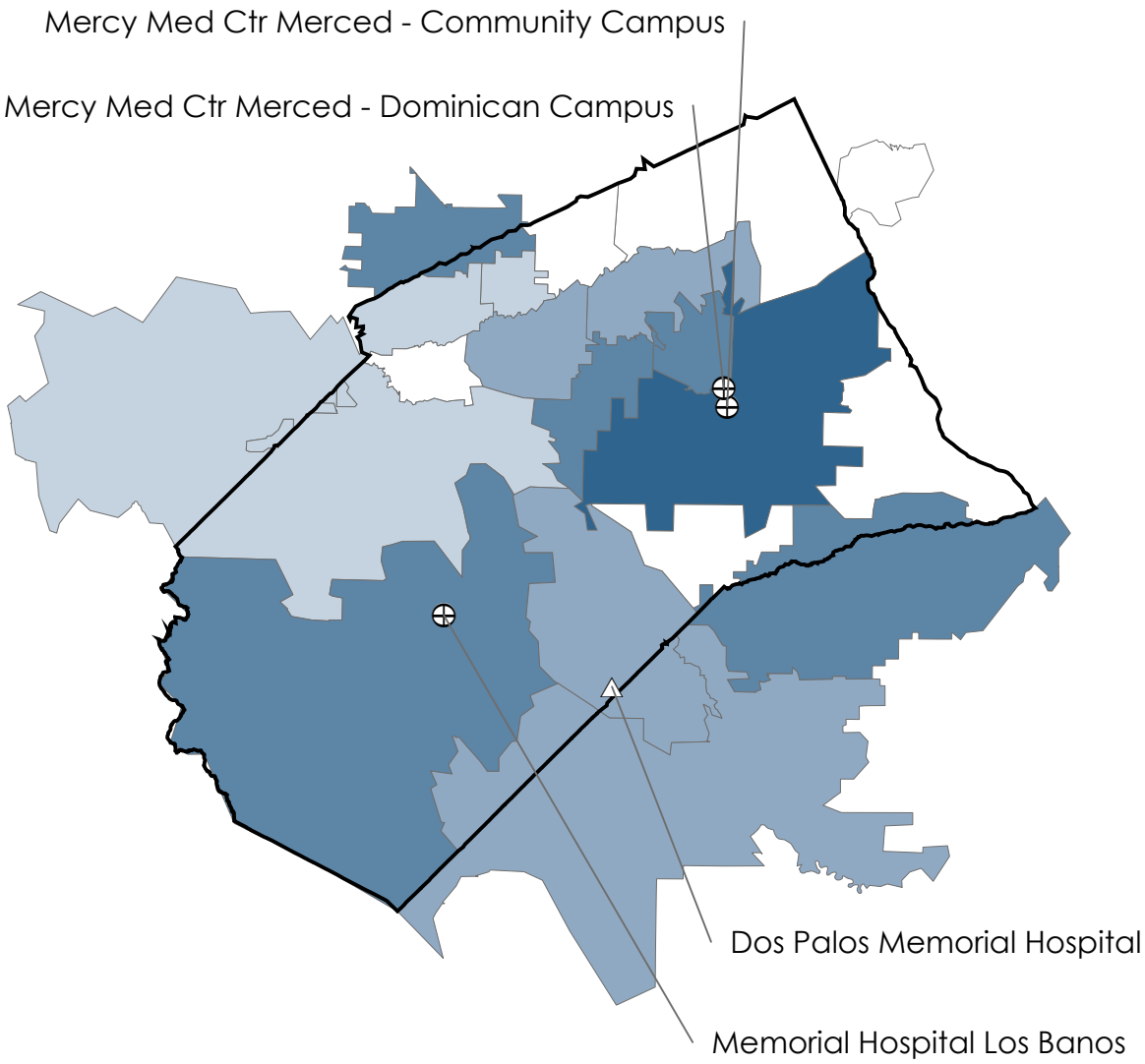

NOTE: Only a portion of some ZIP codes fall within Merced County.

Merced County

Hospital Sites/ER Level	Population by ZIP Code
⊕ BASIC	1,041 - 2,182
△ STAND-BY	2,183 - 7,545
County Line	7,546 - 13,157
	13,158 - 41,726
	41,727 - 66,741

Map compiled by:
California Office of Statewide Health Planning and Development (OSHPD)
Healthcare Information Resource Center
August 2003

Data source:
2000 U.S. Census/OSHPD Annual Hospital Utilization Profile

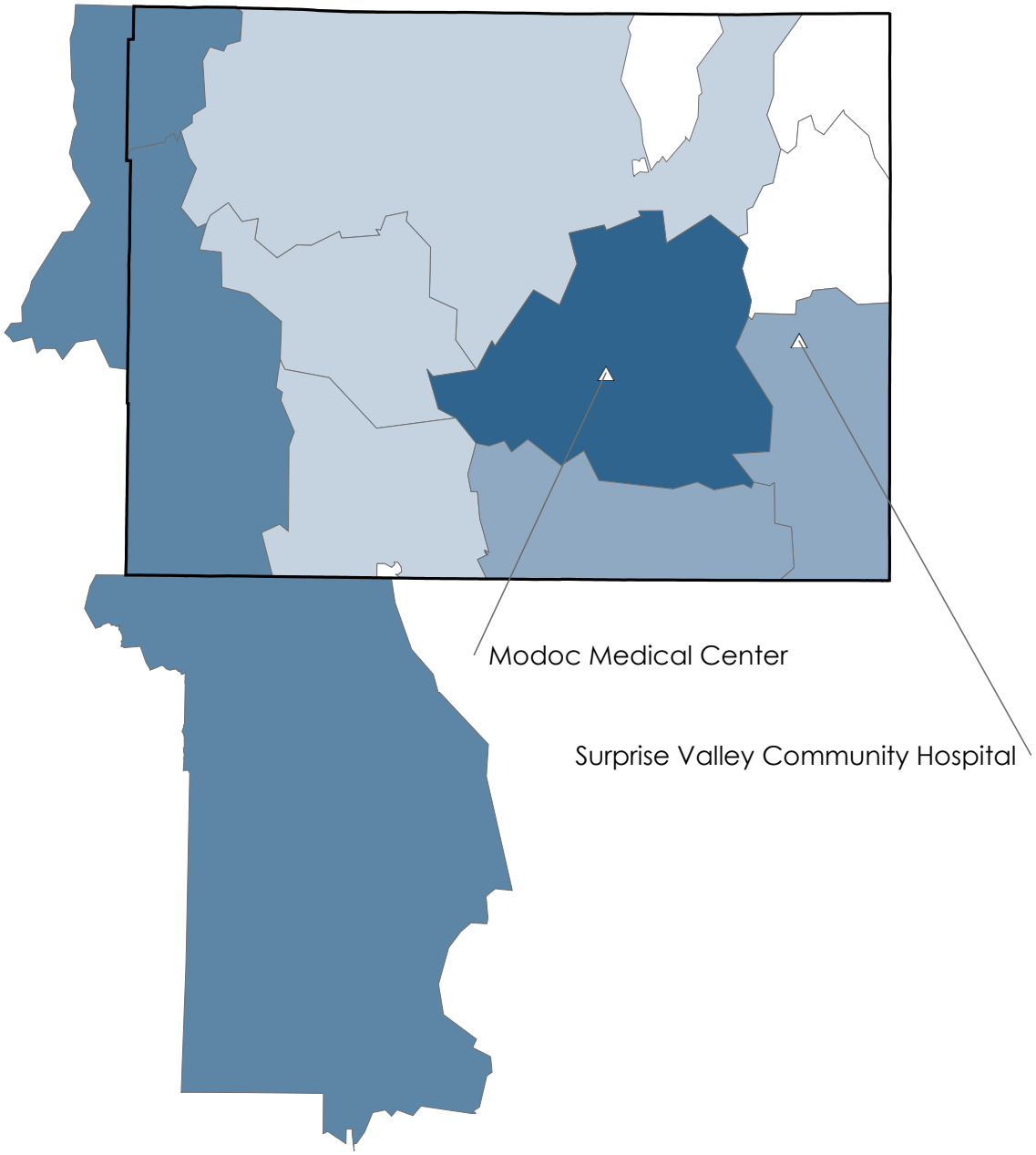

NOTE: Only a portion of some ZIP codes fall within Modoc County.

Modoc County

Hospital Sites/ER Level

- △ STAND-BY
- County Line

Population by ZIP Code

- 192 - 219
- 220 - 350
- 351 - 889
- 890 - 2,576
- 2,577 - 4,593

Map compiled by:
California Office of Statewide Health Planning and Development (OSHPD)
Healthcare Information Resource Center
August 2003

Data source:
2000 U.S. Census/OSHPD Annual Hospital Utilization Profile

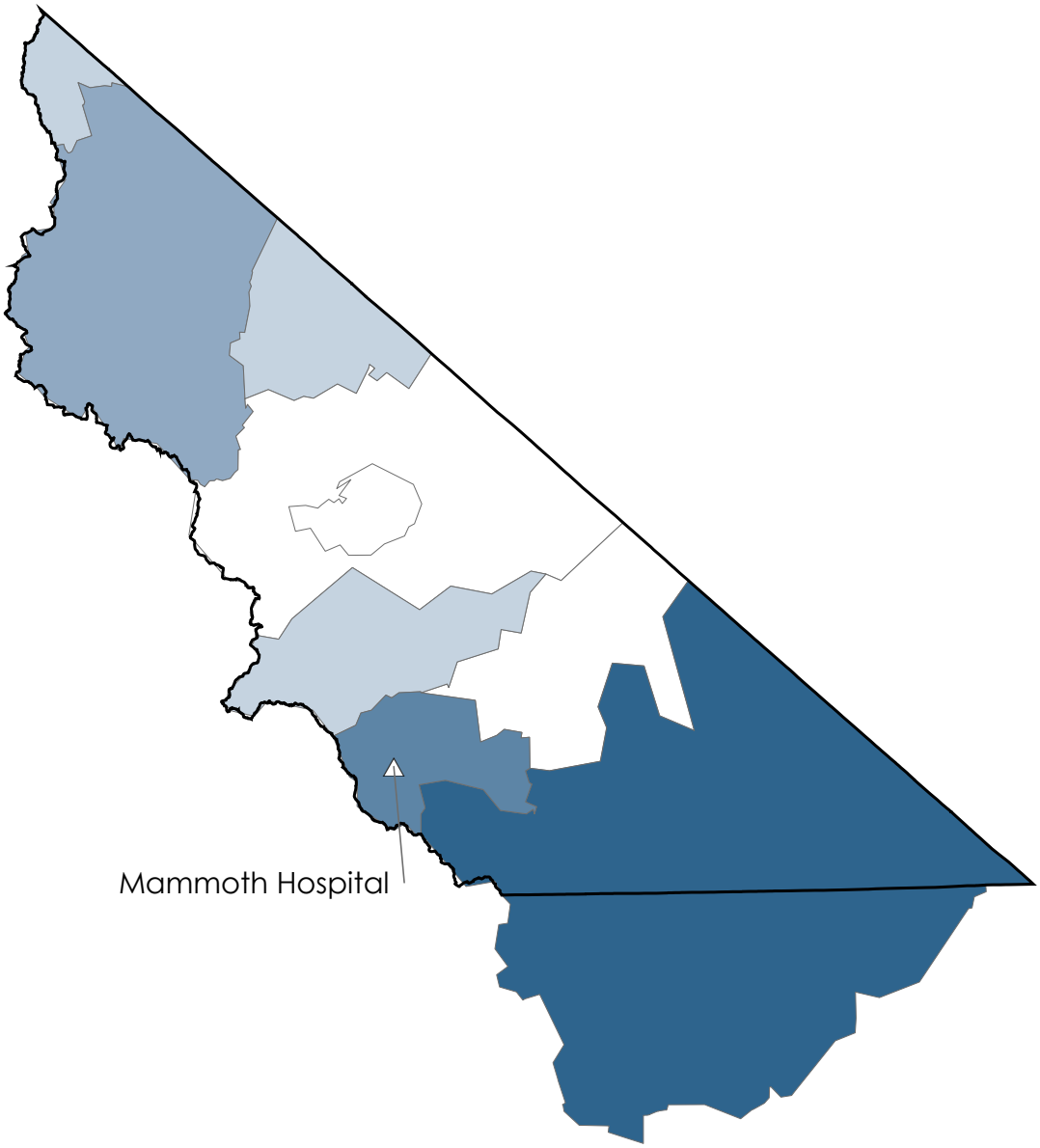

NOTE: Only a portion of some ZIP codes fall within Mono County.

Mono County

Hospital Sites/ER Level

- △ STAND-BY
- County Line

Population by ZIP Code

- 252 - 437
- 438 - 666
- 667 - 1,161
- 1,162 - 5,000
- 5,001 - 14,011

Map compiled by:
California Office of Statewide Health Planning and Development (OSHPD)
Healthcare Information Resource Center
August 2003

Data source:
2000 U.S. Census/OSHPD Annual Hospital Utilization Profile

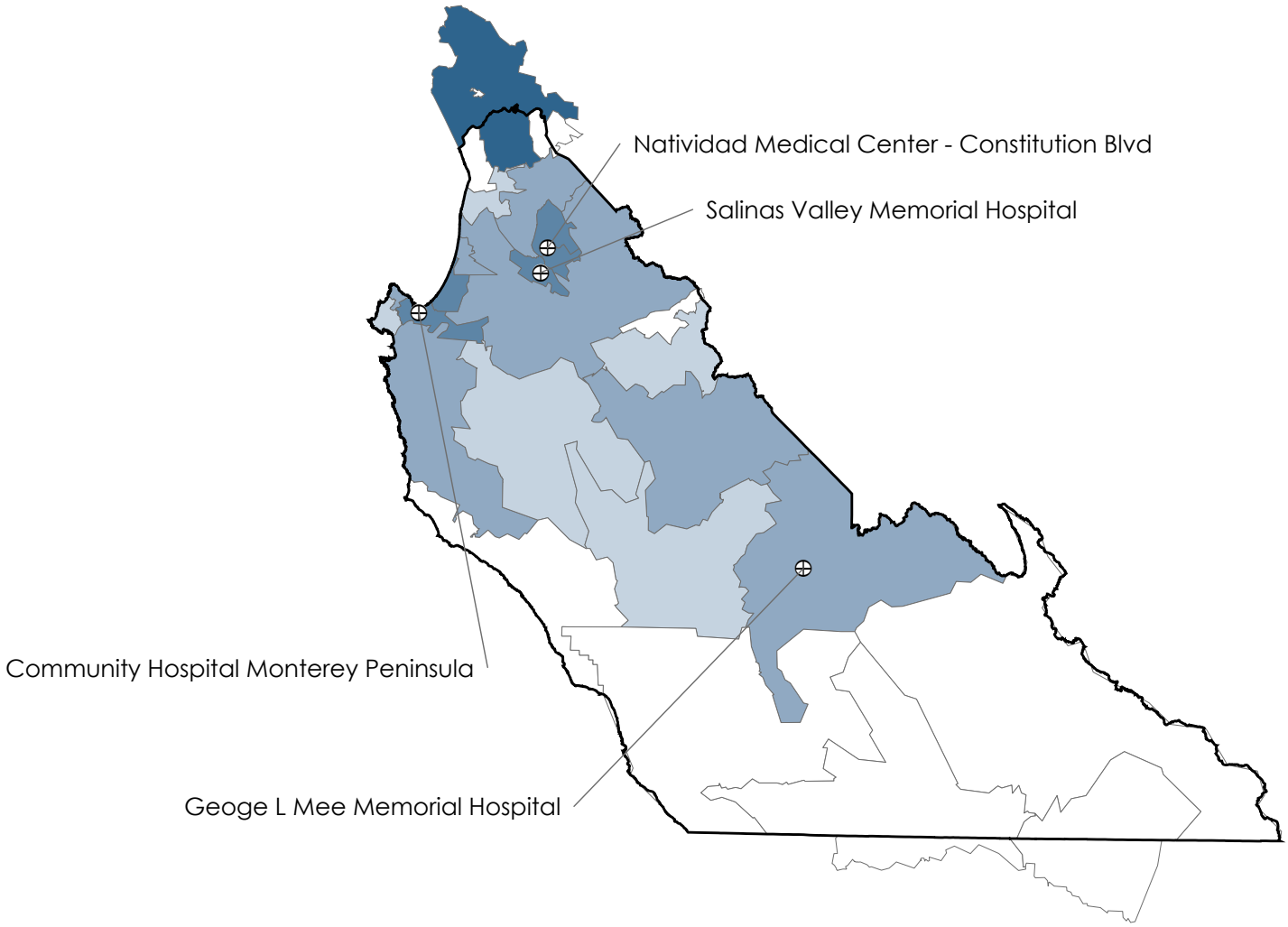

NOTE: Only a portion of some ZIP codes fall within Monterey County.

Monterey County

Hospital Sites/ER Level

- ⊕ BASIC
- County Line

Population by ZIP Code

- 13 - 3,485
- 3,486 - 11,216
- 11,217 - 25,874
- 25,875 - 48,743
- 48,744 - 71,873

Map compiled by:
California Office of Statewide Health Planning and Development (OSHPD)
Healthcare Information Resource Center
August 2003

Data source:
2000 U.S. Census/OSHPD Annual Hospital Utilization Profile

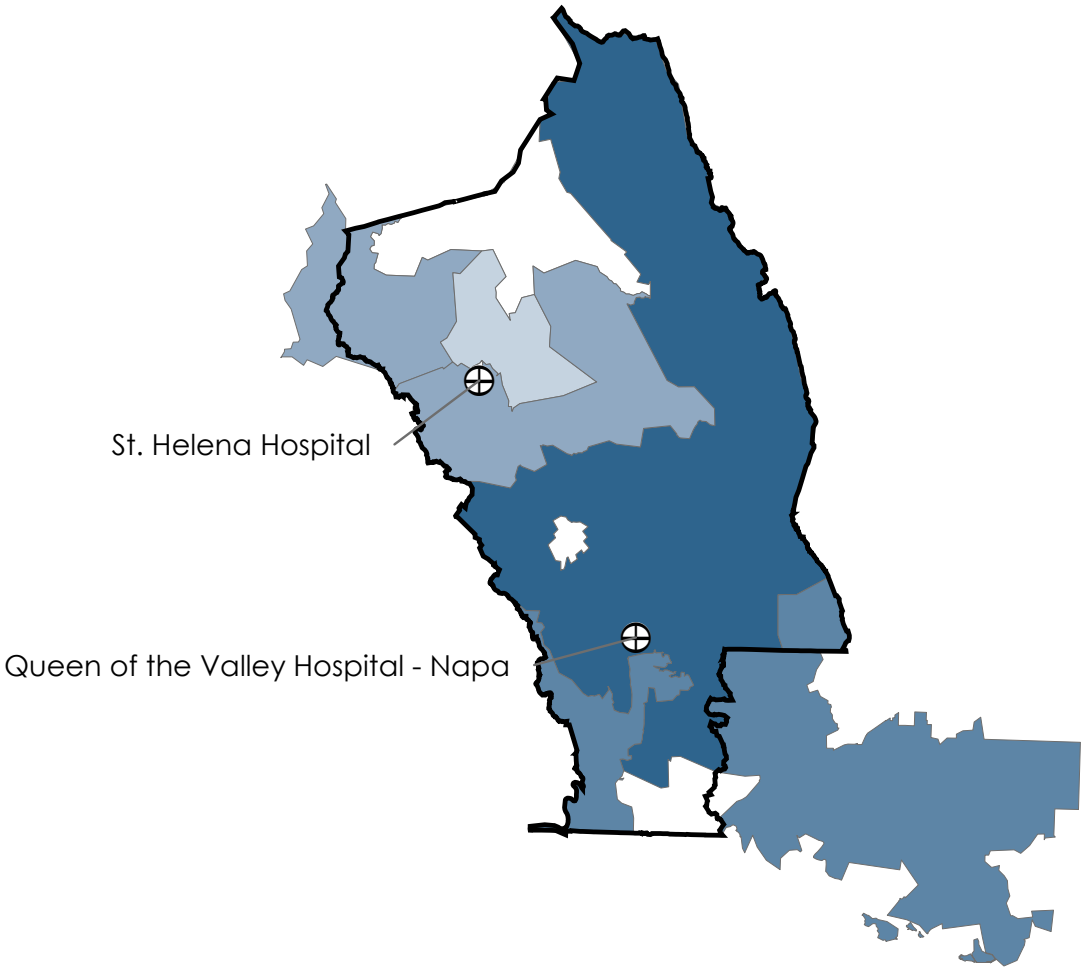

NOTE: Only a portion of some ZIP codes fall within Napa County.

Napa County

Hospital Sites/ER Level

- BASIC
- County Line

Population by ZIP Code

- 431 - 2,040
- 2,041 - 4,433
- 4,434 - 9,481
- 9,482 - 38,829
- 38,830 - 62,763

Map compiled by:
California Office of Statewide Health Planning and Development (OSHPD)
Healthcare Information Resource Center
August 2003

Data source:
2000 U.S. Census/OSHPD Annual Hospital Utilization Profile

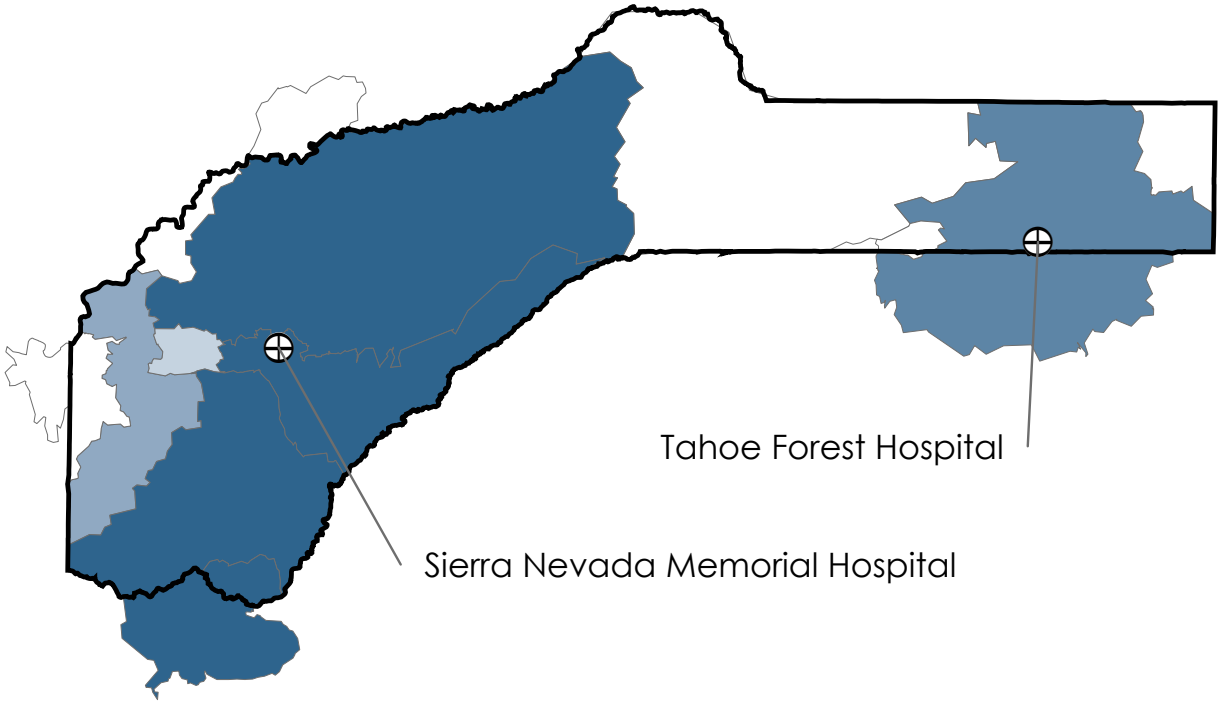

NOTE: Only a portion of some ZIP codes fall within Nevada County.

Nevada County

Hospital Sites/ER Level

- BASIC
- County Line

Population by ZIP Code

- 0 - 859
- 860 - 1,854
- 1,855 - 9,353
- 9,354 - 12,029
- 12,030 - 24,187

Map compiled by:
California Office of Statewide Health Planning and Development (OSHPD)
Healthcare Information Resource Center
August 2003

Data source:
2000 U.S. Census/OSHPD Annual Hospital Utilization Profile

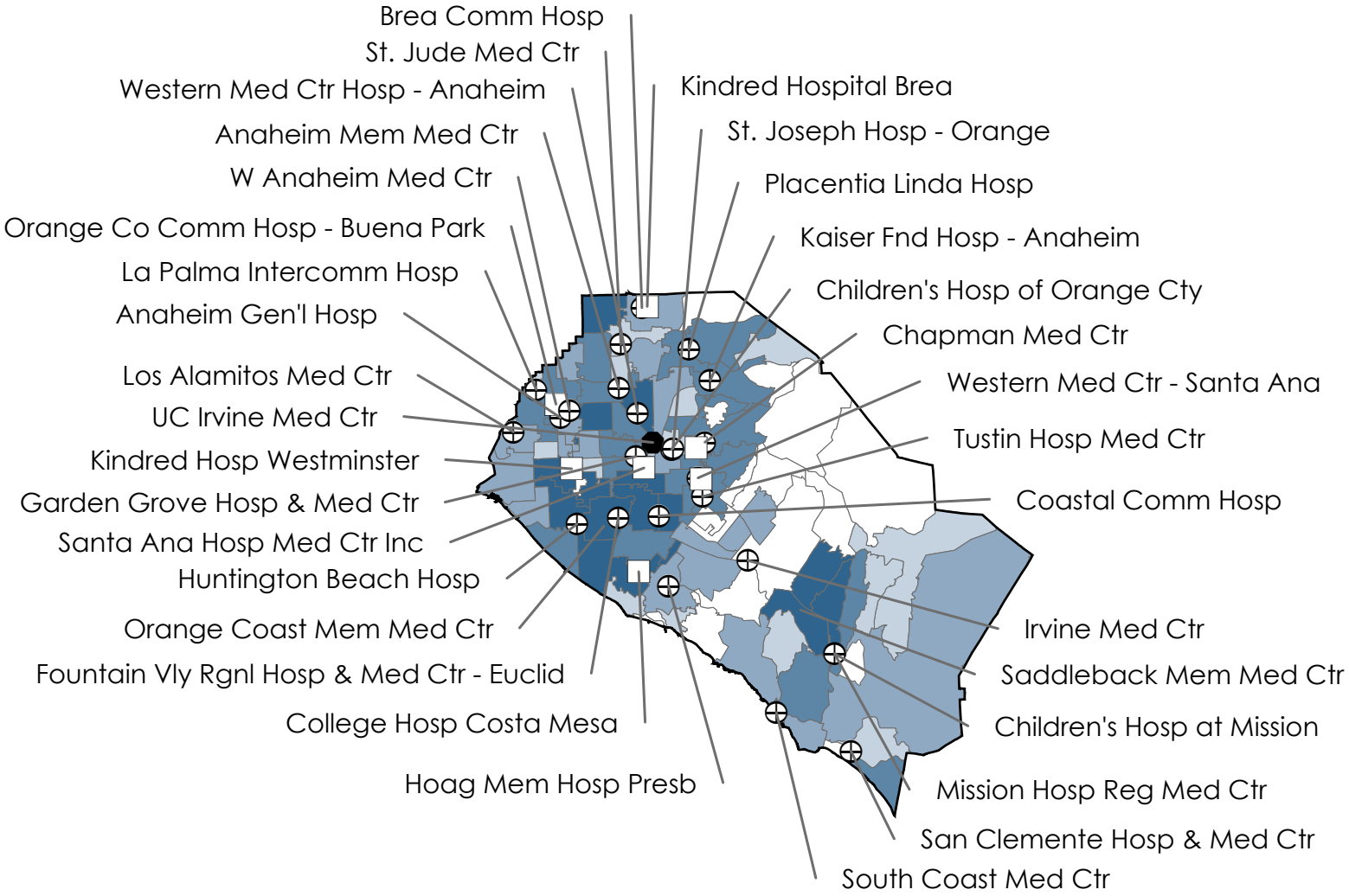

Orange County

Hospital Sites/ER Level	Population by ZIP Code
COMPREHENSIVE	14 - 11,365
BASIC	11,366 - 23,851
NONE	23,852 - 38,366
Counties	38,367 - 55,954
	55,955 - 89,798

Map compiled by:
California Office of Statewide Health Planning and Development (OSHPD)
Healthcare Information Resource Center
August 2003

Data source:
2000 U.S. Census/OSHPD Annual Hospital Utilization Profile

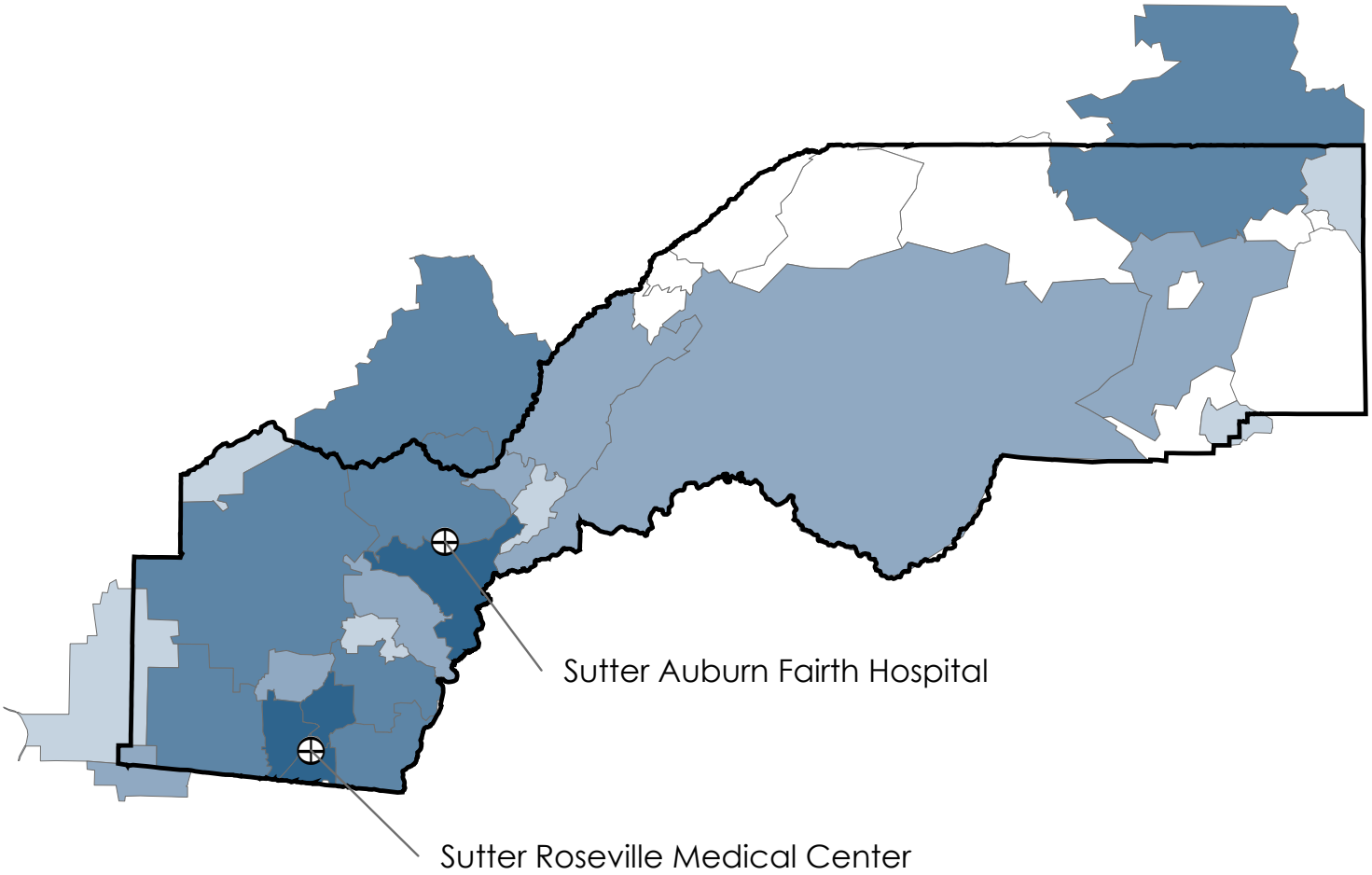

NOTE: Only a portion of some ZIP codes fall within Placer County.

Placer County

Hospital Sites/ER Level

- BASIC
- County Line

Population by ZIP Code

- 38 - 901
- 902 - 3,854
- 3,855 - 8,975
- 8,976 - 19,796
- 19,797 - 35,523

Map compiled by:
California Office of Statewide Health Planning and Development (OSHPD)
Healthcare Information Resource Center
August 2003

Data source:
2000 U.S. Census/OSHPD Annual Hospital Utilization Profile

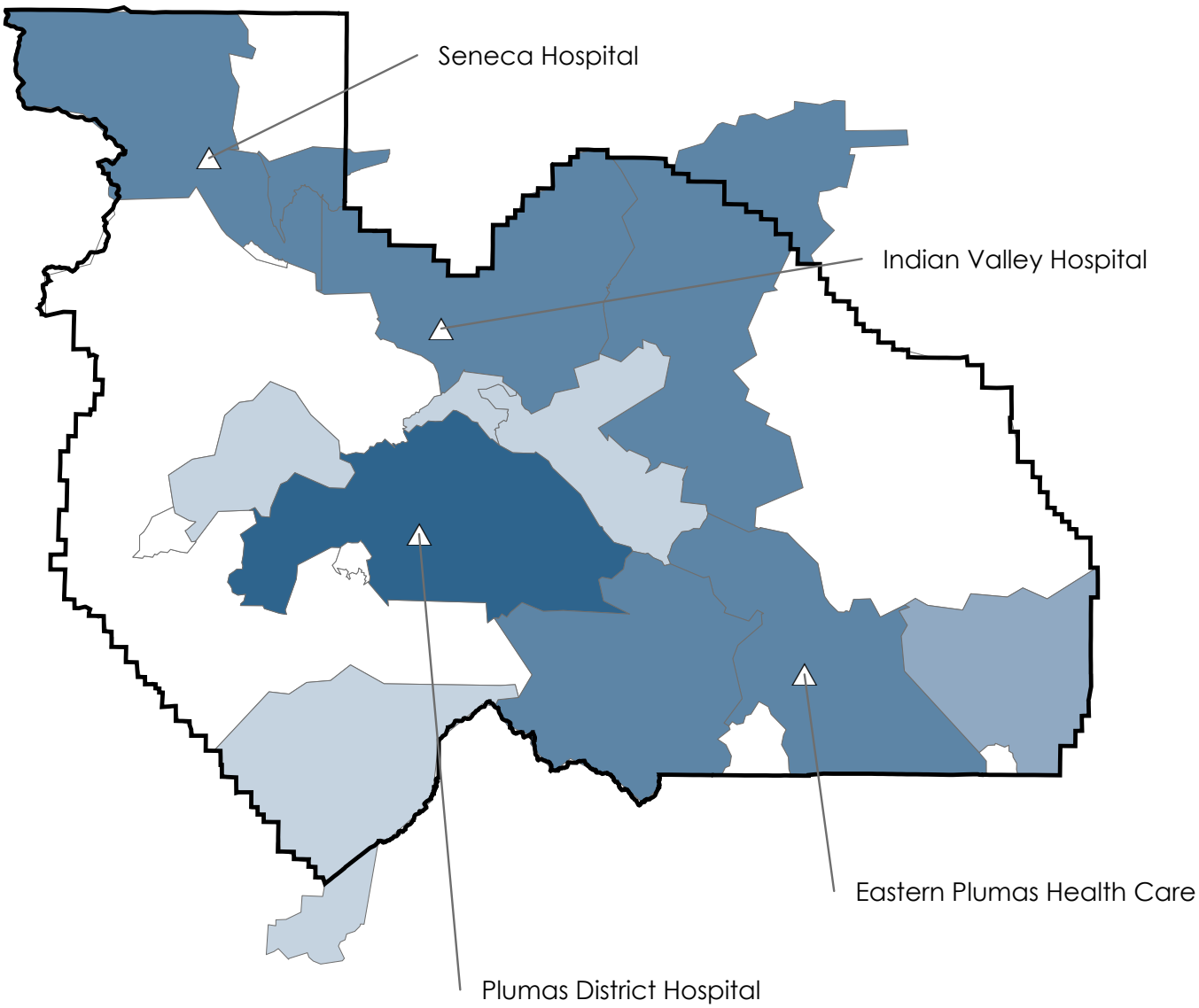

NOTE: Only a portion of some ZIP codes fall within Plumas County.

Plumas County

Hospital Sites/ER Level

- STAND-BY
- County Line

Population by ZIP Code

- 0 - 83
- 84 - 218
- 219 - 493
- 494 - 3,655
- 3,656 - 5,847

Map compiled by:
California Office of Statewide Health Planning and Development (OSHPD)
Healthcare Information Resource Center
August 2003

Data source:
2000 U.S. Census/OSHPD Annual Hospital Utilization Profile

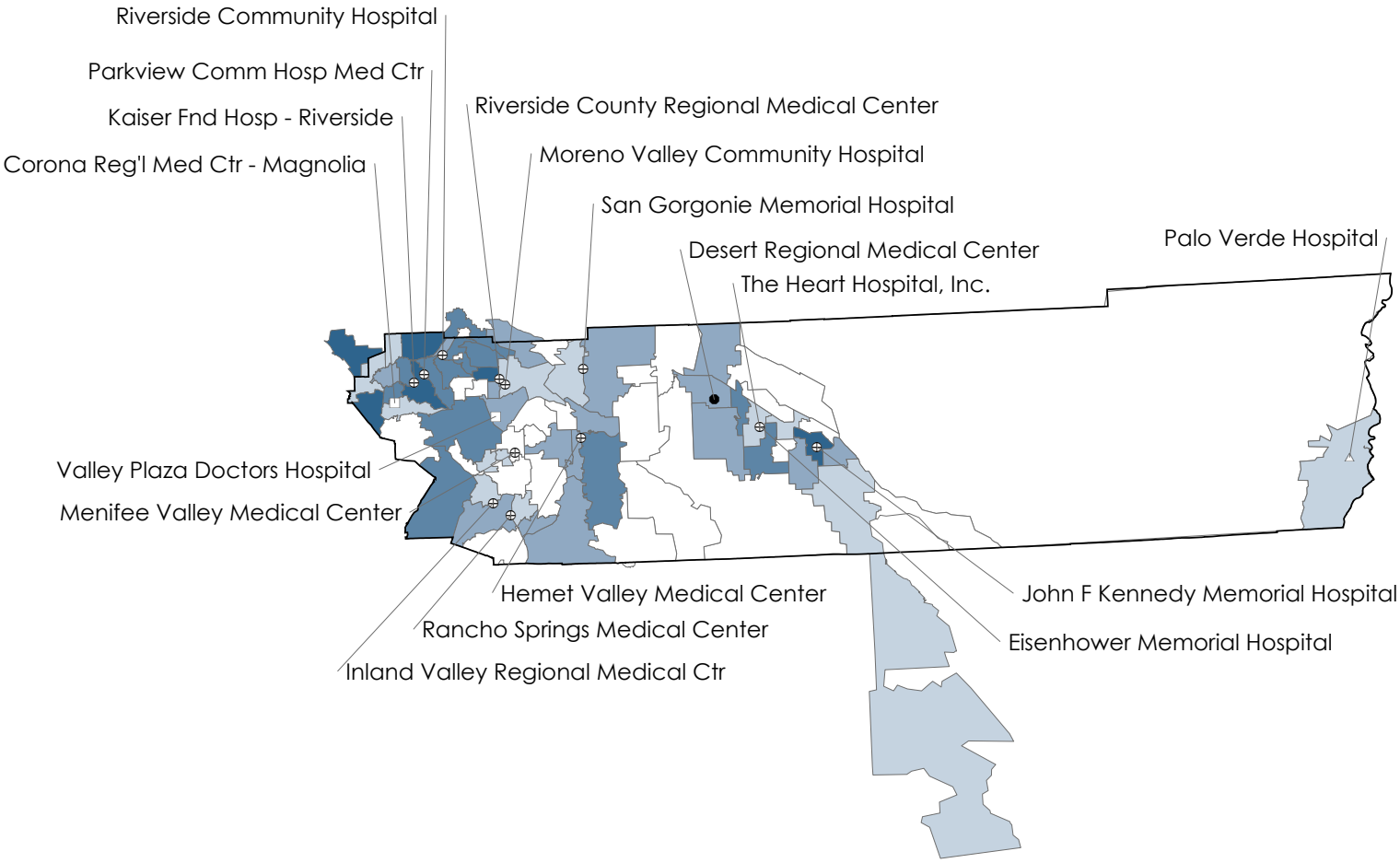

NOTE: Only a portion of some ZIP codes fall within Riverside County.

Riverside County

Hospital Sites/ER Level	Population by ZIP Code
● COMPREHENSIVE	787 - 10,288
⊕ BASIC	10,289 - 21,184
△ STAND-BY	21,185 - 33,174
□ NONE	33,175 - 53,168
County Line	53,169 - 78,854

Map compiled by:
California Office of Statewide Health Planning and Development (OSHPD)
Healthcare Information Resource Center
August 2003

Data source:
2000 U.S. Census/OSHPD Annual Hospital Utilization Profile

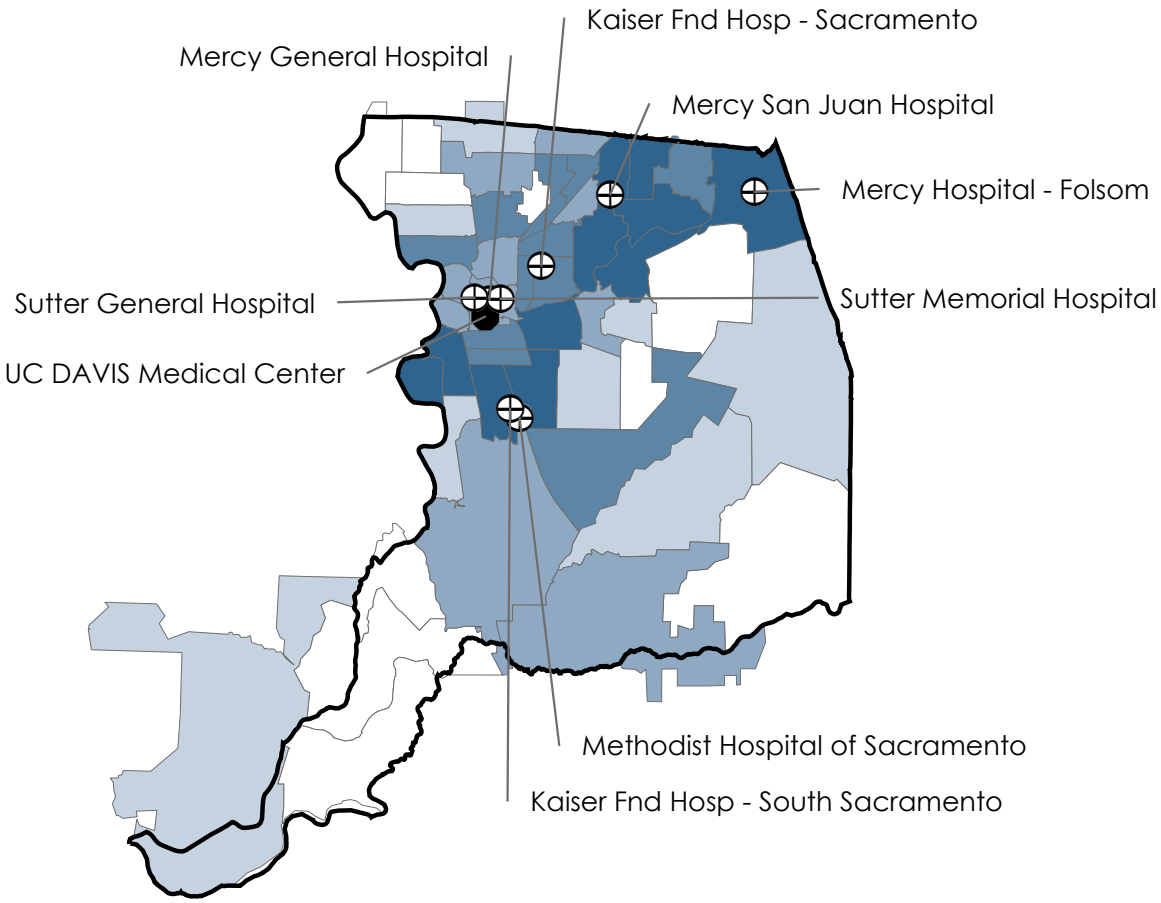

NOTE: Only a portion of some ZIP codes fall within Sacramento County.

Sacramento County

Hospital Sites/ER Level

- BASIC
- COMPREHENSIVE
- County Line

Population by ZIP Code

- 0 - 2,454
- 2,455 - 8,959
- 8,960 - 25,025
- 25,026 - 37,171
- 37,172 - 65,604

Map compiled by:
California Office of Statewide Health Planning and Development (OSHPD)
Healthcare Information Resource Center
August 2003

Data source:
2000 U.S. Census/OSHPD Annual Hospital Utilization Profile

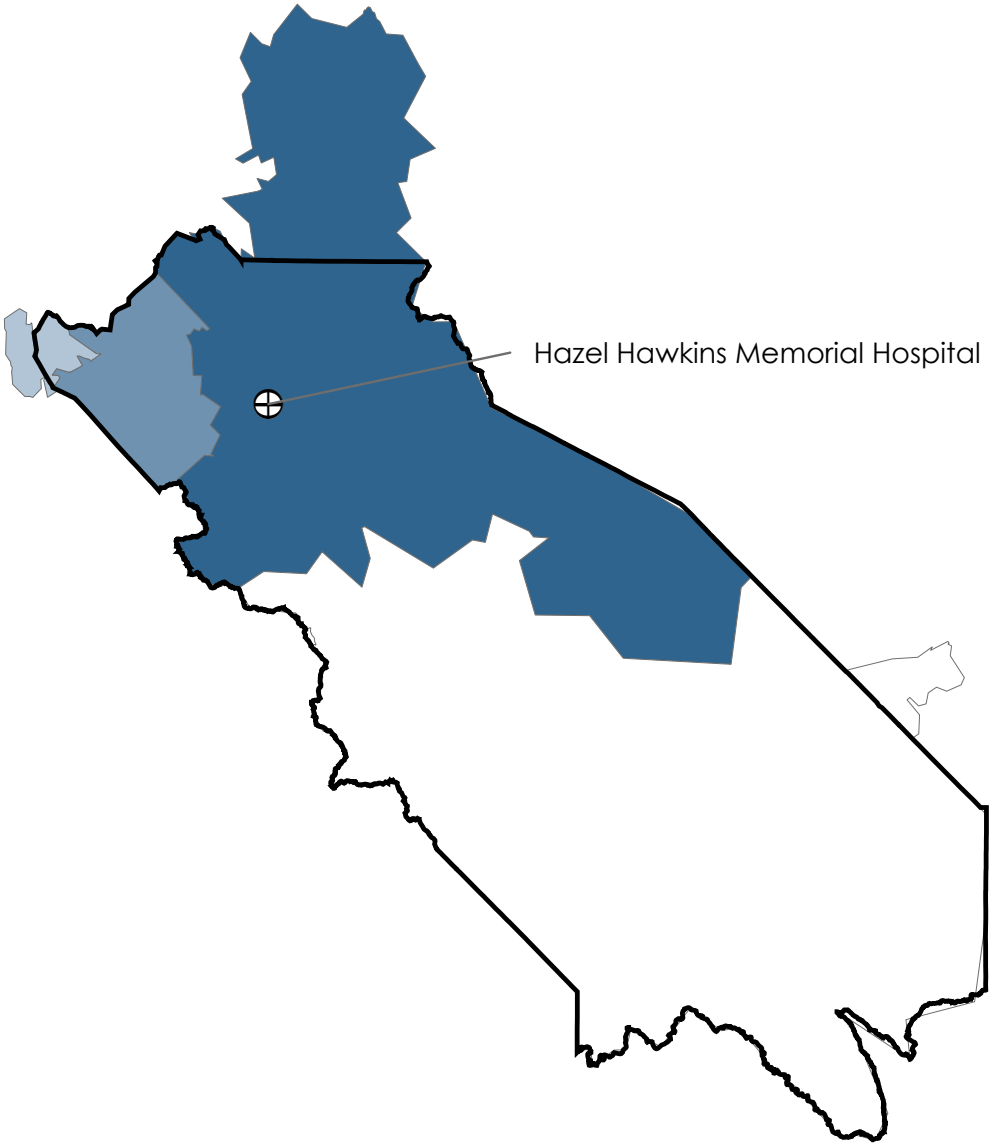

NOTE: Only a portion of some ZIP codes fall within San Benito County.

San Benito County

Hospital Sites/ER Level

- BASIC
- County Line

Population by ZIP Code

- 873
- 874 - 3,485
- 3,486 - 4,440
- 4,441 - 46,863

Map compiled by:
California Office of Statewide Health Planning and Development (OSHPD)
Healthcare Information Resource Center
August 2003

Data source:
2000 U.S. Census/OSHPD Annual Hospital Utilization Profile

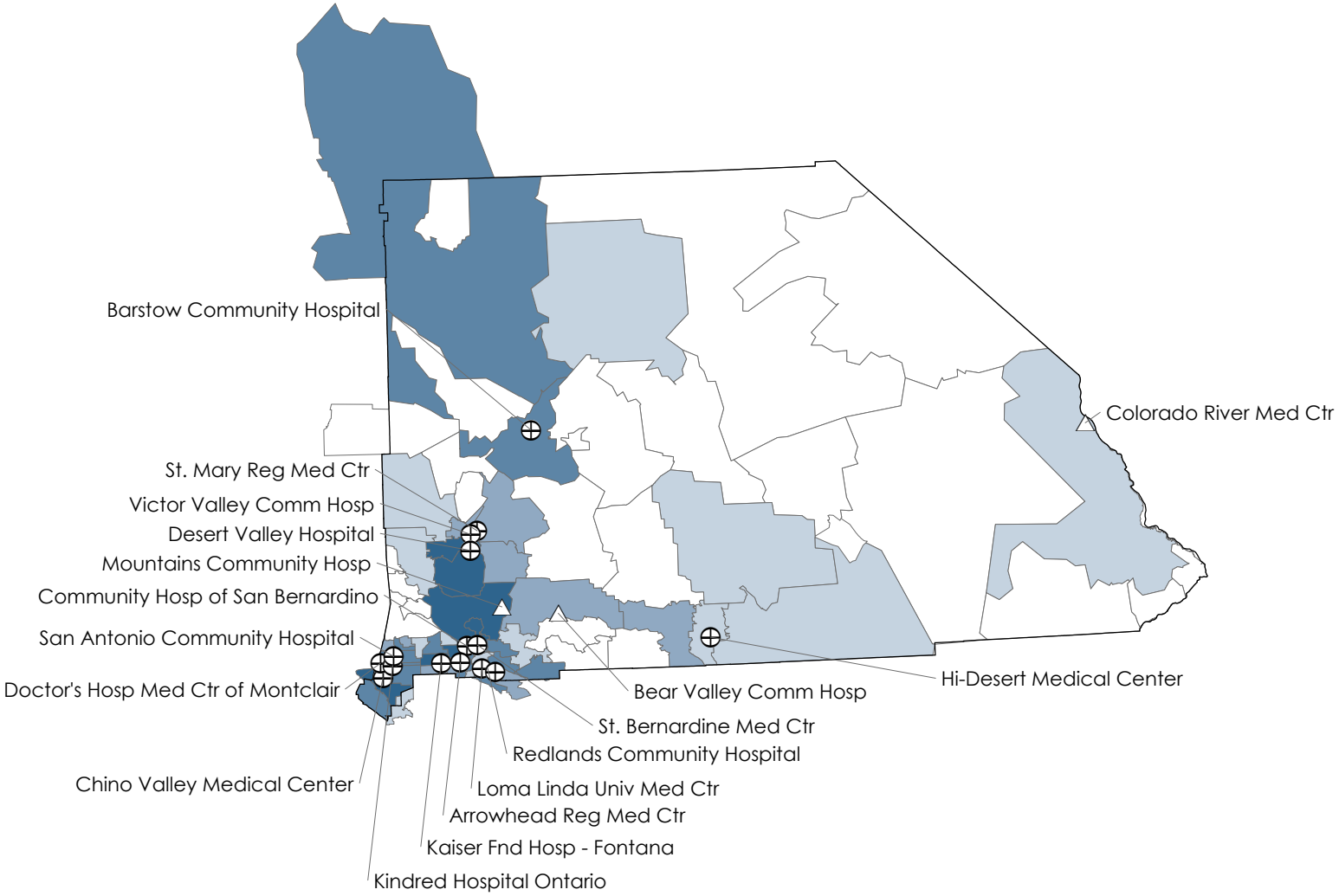

NOTE: Only a portion of some ZIP codes fall within San Bernardino County.

San Bernardino County

Hospital Sites/ER Level	Population by ZIP Code
⊕ BASIC	33 - 5,329
△ STAND-BY	5,330 - 18,194
County Line	18,195 - 34,006
	34,007 - 55,785
	55,786 - 80,031

Map compiled by:
California Office of Statewide Health Planning and Development (OSHPD)
Healthcare Information Resource Center
August 2003

Data source:
2000 U.S. Census/OSHPD Annual Hospital Utilization Profile

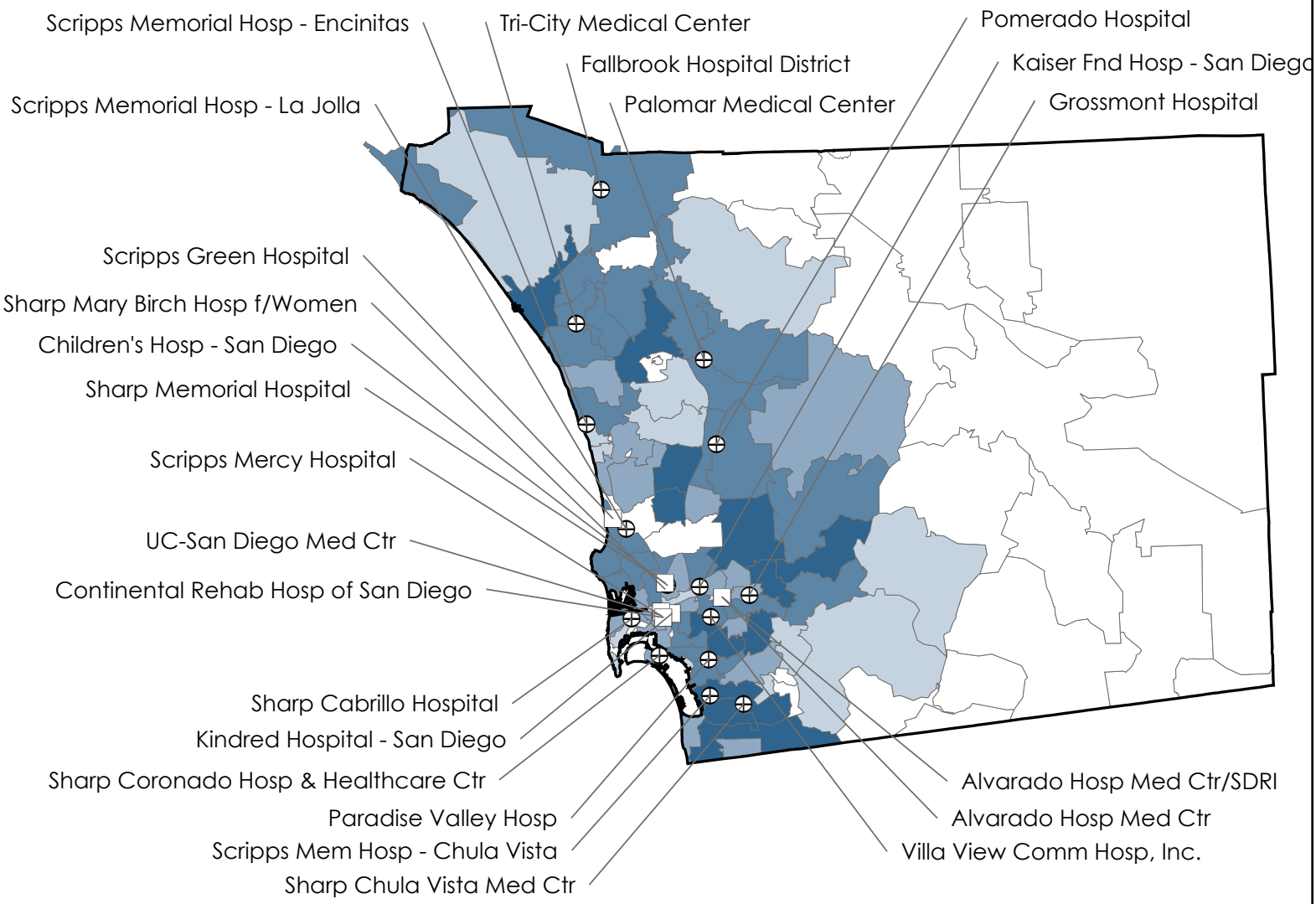

NOTE: Only a portion of some ZIP codes fall within San Diego County.

San Diego County

Hospital Sites/ER Level	Population by ZIP Code
● COMPREHENSIVE	0 - 5,981
⊕ BASIC	5,982 - 19,843
□ NONE	19,844 - 35,366
County Line	35,367 - 55,781
	55,782 - 82,374

Map compiled by:
California Office of Statewide Health Planning and Development (OSHPD)
Healthcare Information Resource Center
August 2003

Data source:
2000 U.S. Census/OSHPD Annual Hospital Utilization Profile

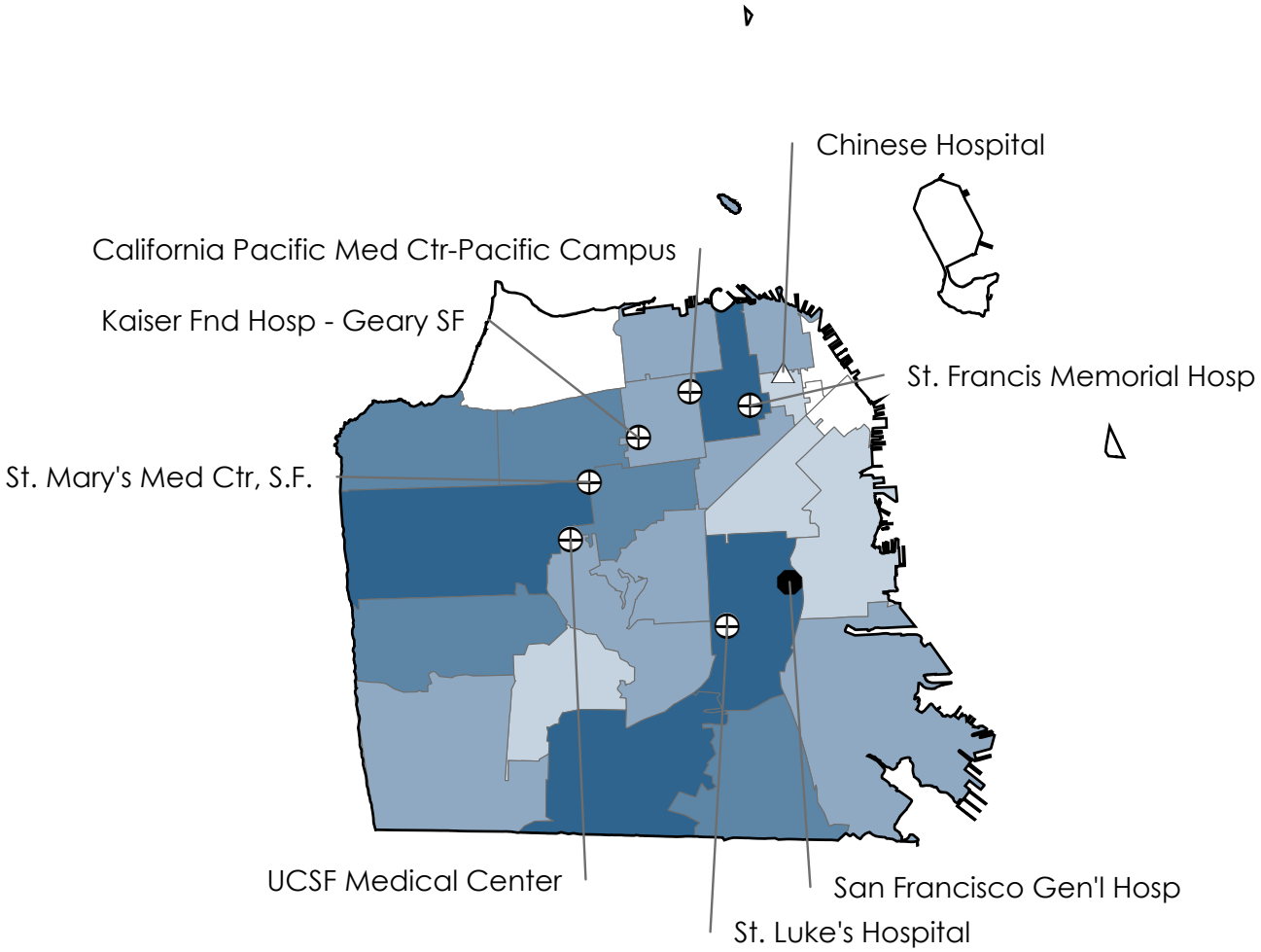

San Francisco County

Hospital Sites/ER Level

- COMPREHENSIVE
- BASIC
- STAND-BY
- Counties

Population by ZIP Code

- 184 - 4,816
- 4,817 - 19,194
- 19,195 - 32,917
- 32,918 - 42,358
- 42,359 - 71,591

Map compiled by:
California Office of Statewide Health Planning and Development (OSHPD)
Healthcare Information Resource Center
August 2003

Data source:
2000 U.S. Census/OSHPD Annual Hospital Utilization Profile

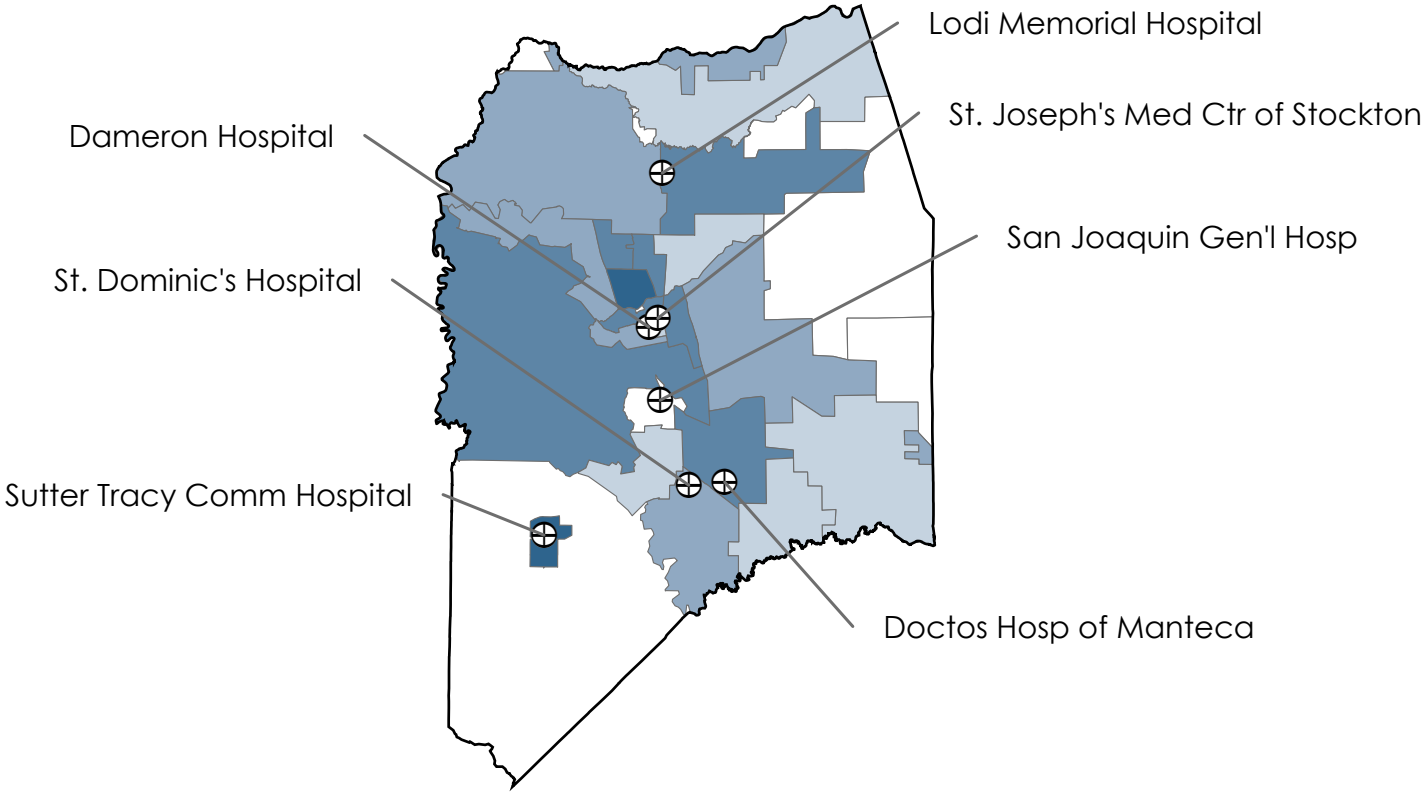

San Joaquin County

Hospital Sites/ER Level

- BASIC
- Counties

Population by ZIP Code

- 645 - 4,075
- 4,076 - 12,810
- 12,811 - 26,802
- 26,803 - 46,789
- 46,790 - 62,106

Map compiled by:
California Office of Statewide Health Planning and Development (OSHPD)
Healthcare Information Resource Center
August 2003

Data source:
2000 U.S. Census/OSHPD Annual Hospital Utilization Profile

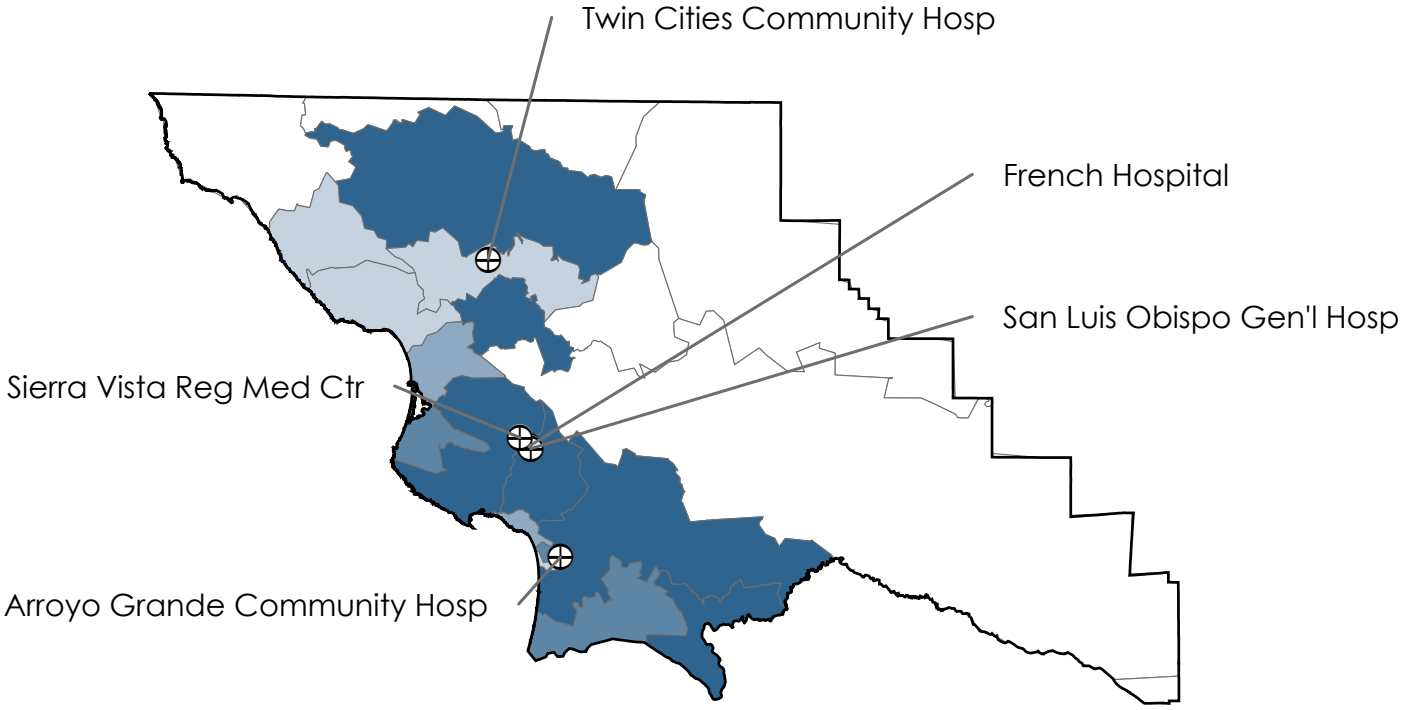

San Luis Obispo County

Hospital Sites/ER Level

- BASIC
- Counties

Population by ZIP Code

- 539 - 1,747
- 1,748 - 6,940
- 6,941 - 10,955
- 10,956 - 16,267
- 16,268 - 34,210

Map compiled by:
California Office of Statewide Health Planning and Development (OSHPD)
Healthcare Information Resource Center
August 2003

Data source:
2000 U.S. Census/OSHPD Annual Hospital Utilization Profile

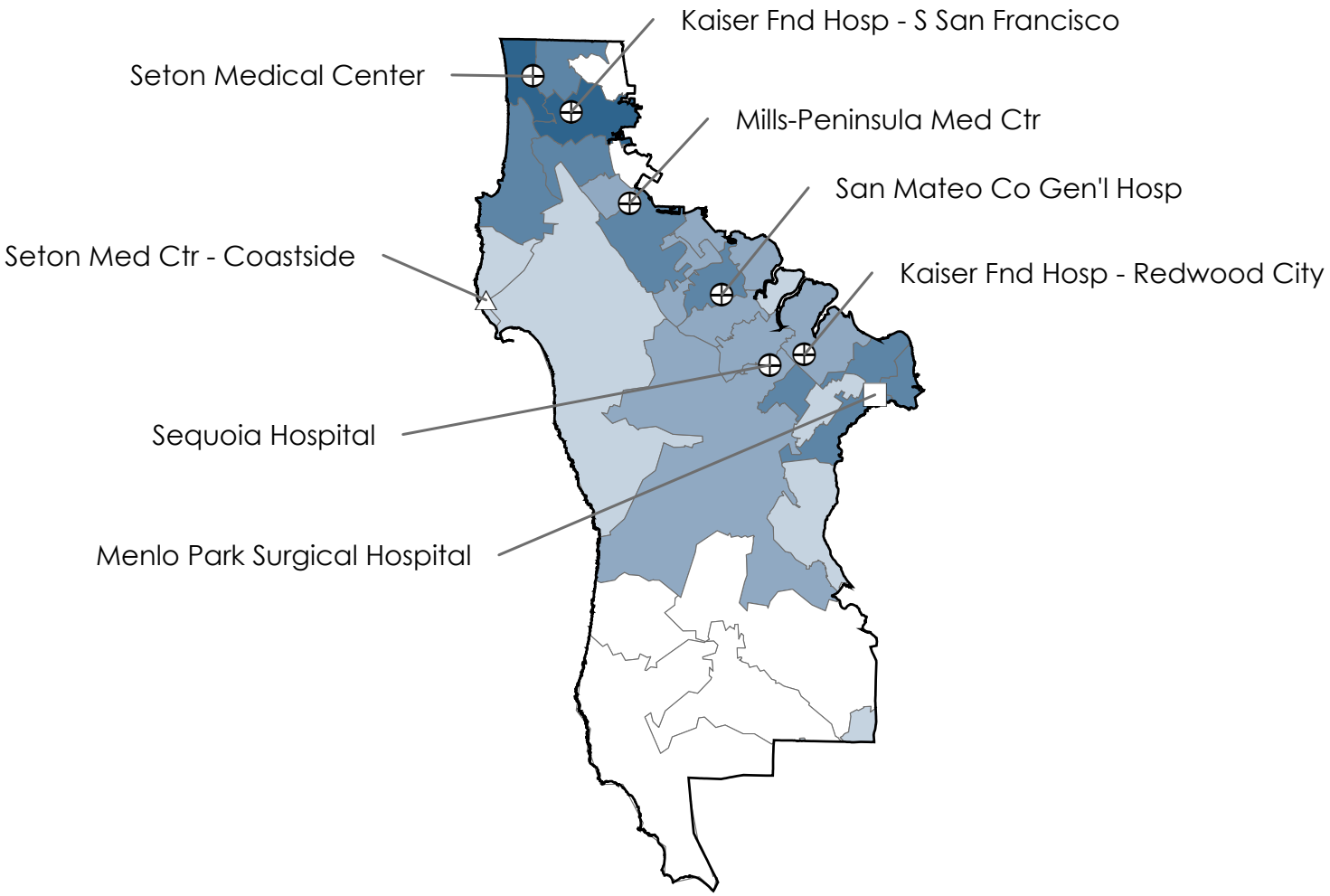

San Mateo County

Hospital Sites/ER Level	Population by ZIP Code
⊕ BASIC	0 - 3,249
△ STAND-BY	3,250 - 16,574
□ NONE	16,575 - 33,398
Counties	33,399 - 42,725
	42,726 - 62,968

Map compiled by:
California Office of Statewide Health Planning and Development (OSHPD)
Healthcare Information Resource Center
August 2003

Data source:
2000 U.S. Census/OSHPD Annual Hospital Utilization Profile

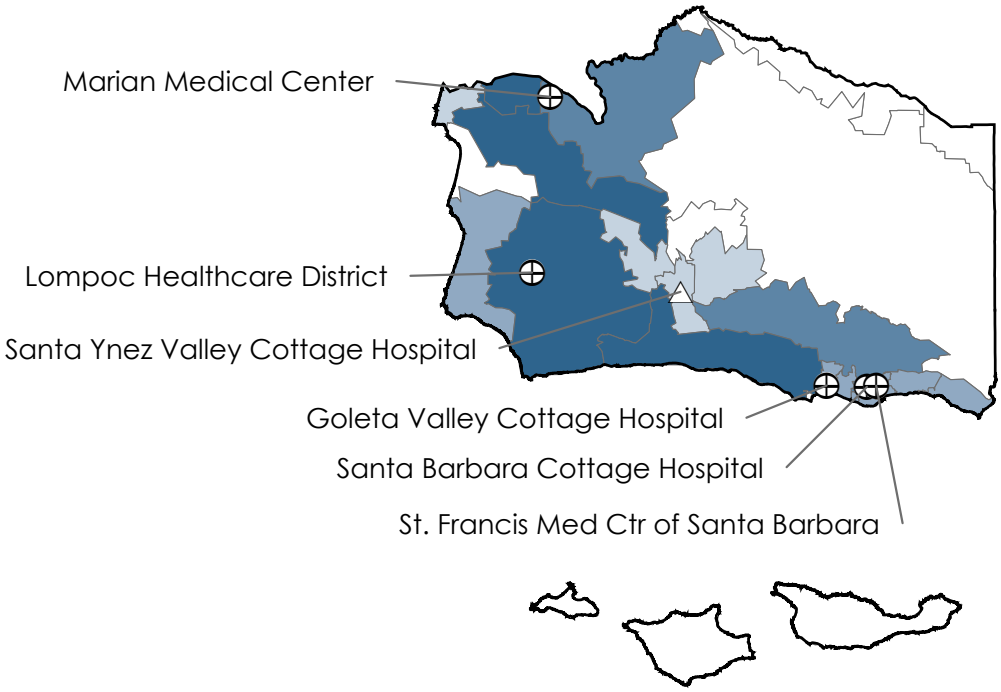

Santa Barbara County

Hospital Sites/ER Level

- BASIC
- STAND-BY
- Counties

Population by ZIP Code

- 0 - 2,760
- 2,761 - 7,512
- 7,513 - 19,441
- 19,442 - 29,099
- 29,100 - 50,311

Map compiled by:
California Office of Statewide Health Planning and Development (OSHPD)
Healthcare Information Resource Center
August 2003

Data source:
2000 U.S. Census/OSHPD Annual Hospital Utilization Profile

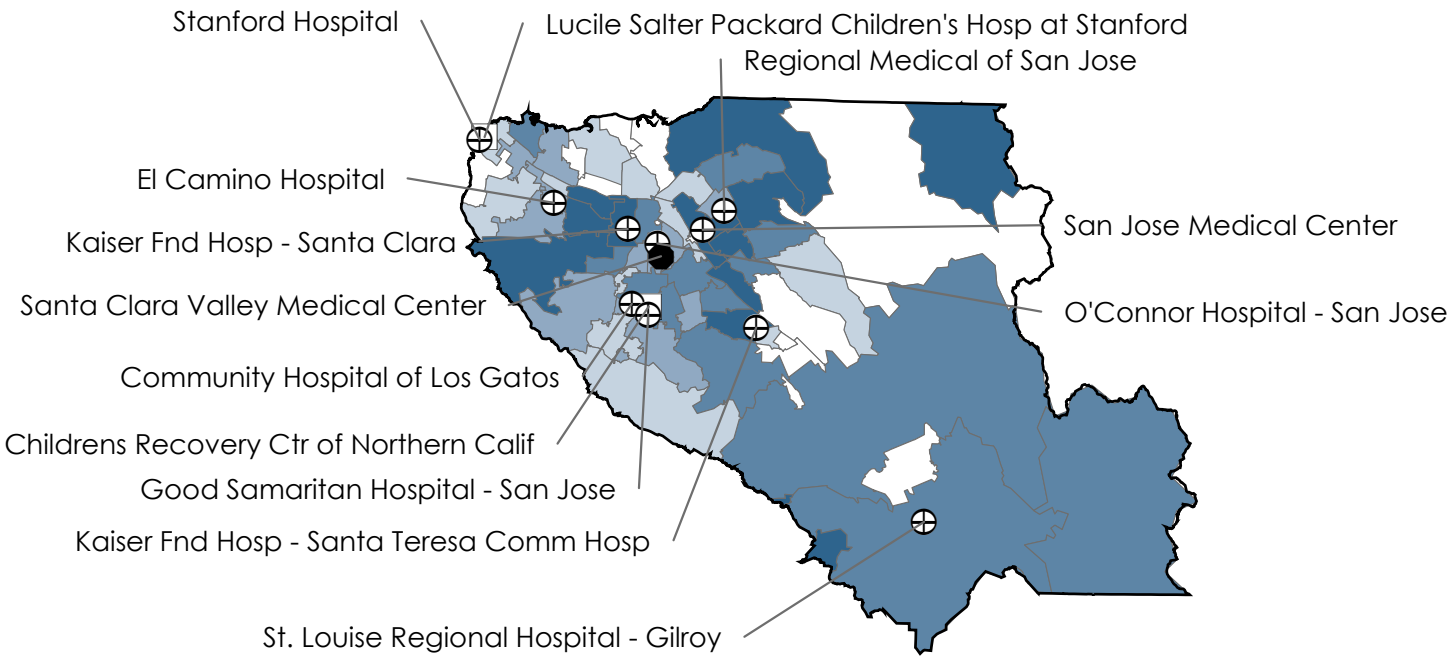

Santa Clara County

Hospital Sites/ER Level	Population by ZIP Code
COMPREHENSIVE	0 - 7,898
BASIC	7,899 - 21,237
NONE	21,238 - 33,150
Counties	33,151 - 49,583
	49,584 - 78,034

Map compiled by:
California Office of Statewide Health Planning and Development (OSHPD)
Healthcare Information Resource Center
August 2003

Data source:
2000 U.S. Census/OSHPD Annual Hospital Utilization Profile

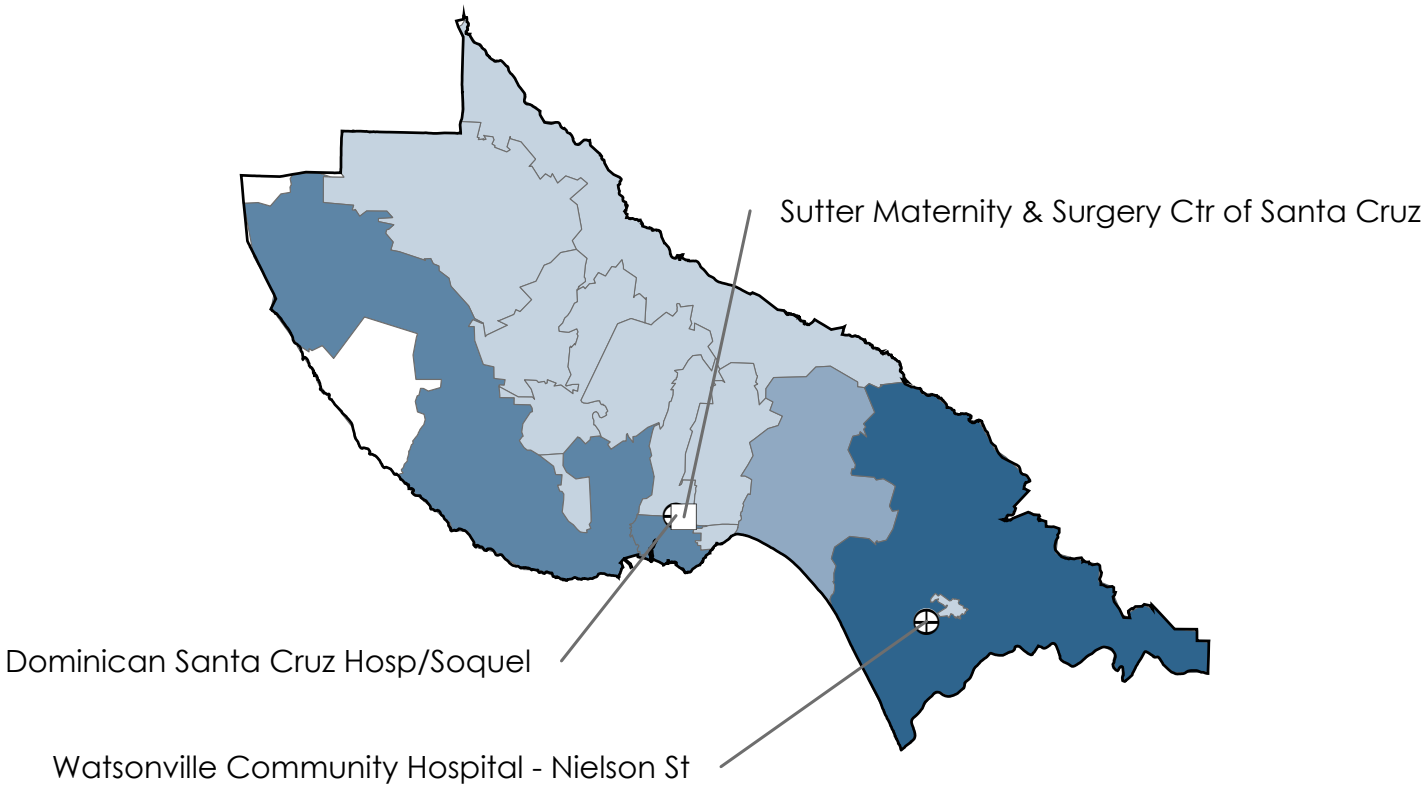

Santa Cruz County

Hospital Sites/ER Level	Population by ZIP Code
⊕ BASIC	48 - 1,492
NONE	1,493 - 12,208
Counties	12,209 - 23,473
	23,474 - 45,295
	45,296 - 71,873

Map compiled by:
California Office of Statewide Health Planning and Development (OSHPD)
Healthcare Information Resource Center
August 2003

Data source:
2000 U.S. Census/OSHPD Annual Hospital Utilization Profile

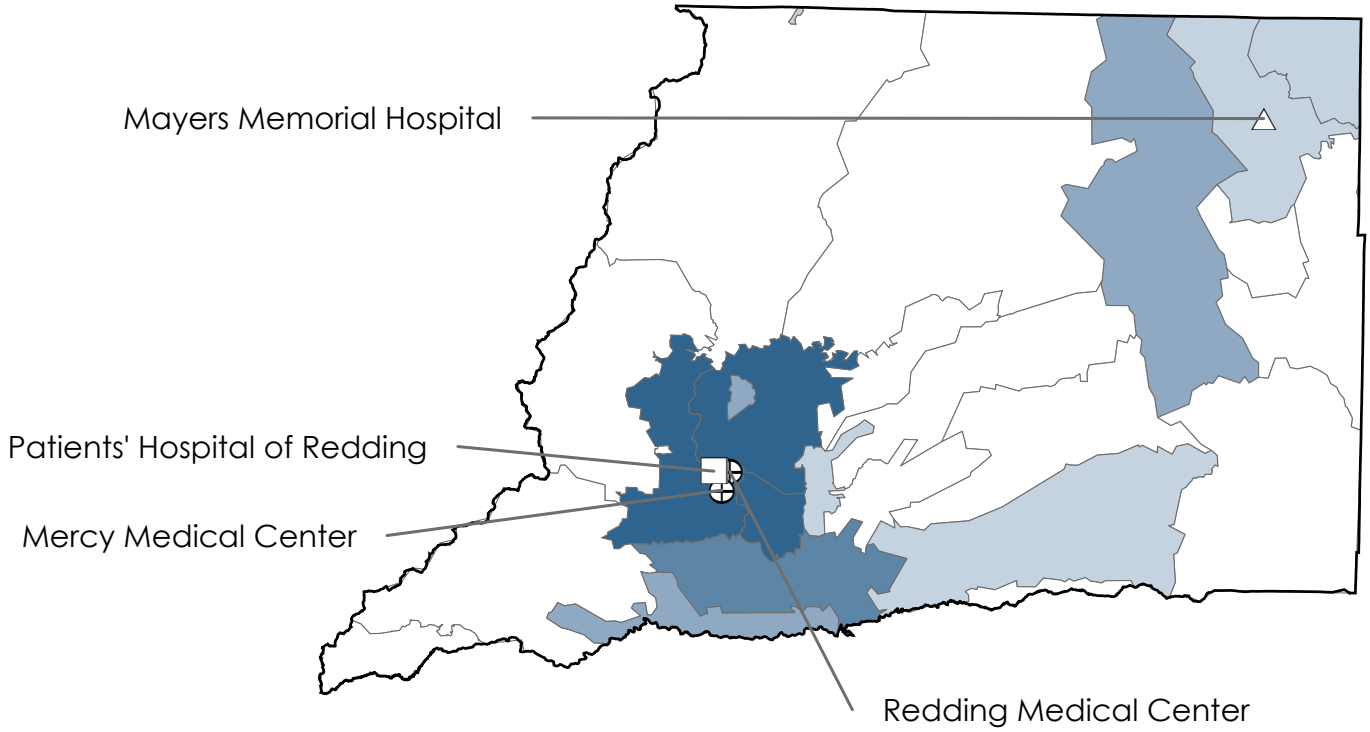

Shasta County

Hospital Sites/ER Level	Population by ZIP Code
⊕ BASIC	84 - 1,543
△ STAND-BY	1,544 - 4,046
□ NONE	4,047 - 10,234
Counties	10,235 - 22,464
	22,465 - 37,636

Map compiled by:
California Office of Statewide Health Planning and Development (OSHPD)
Healthcare Information Resource Center
August 2003

Data source:
2000 U.S. Census/OSHPD Annual Hospital Utilization Profile

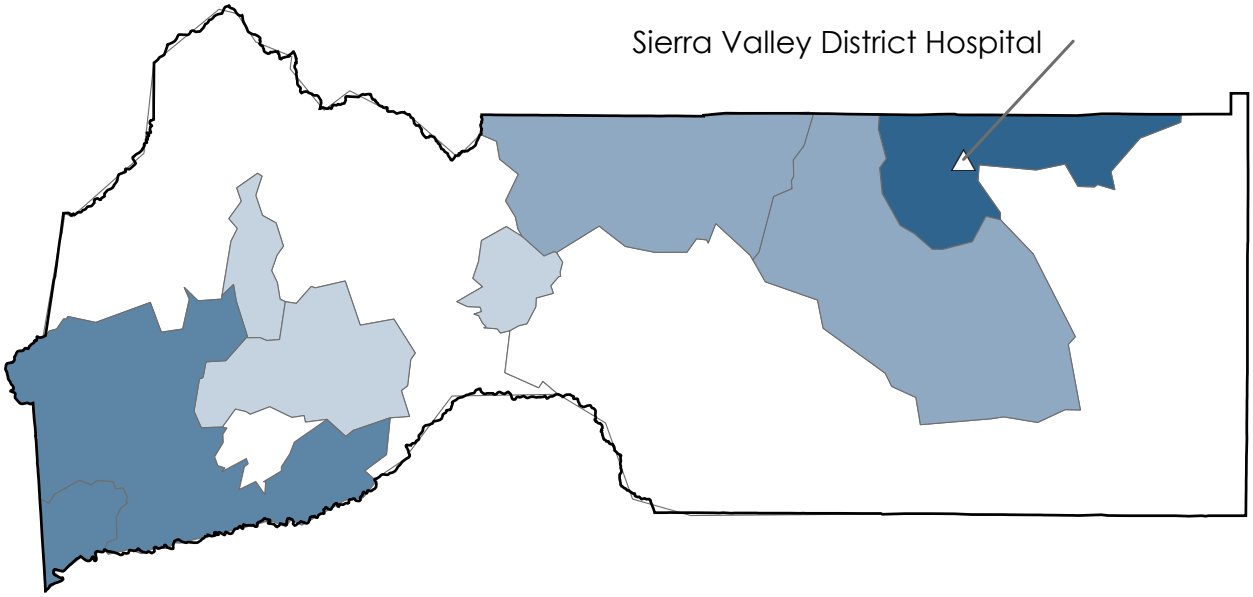

Sierra County

Hospital Sites/ER Level

- STAND-BY
- Counties

Population by ZIP Code

- 0 - 24
- 25 - 191
- 192 - 255
- 256 - 670
- 671 - 1,282

Map compiled by:
California Office of Statewide Health Planning and Development (OSHPD)
Healthcare Information Resource Center
August 2003

Data source:
2000 U.S. Census/OSHPD Annual Hospital Utilization Profile

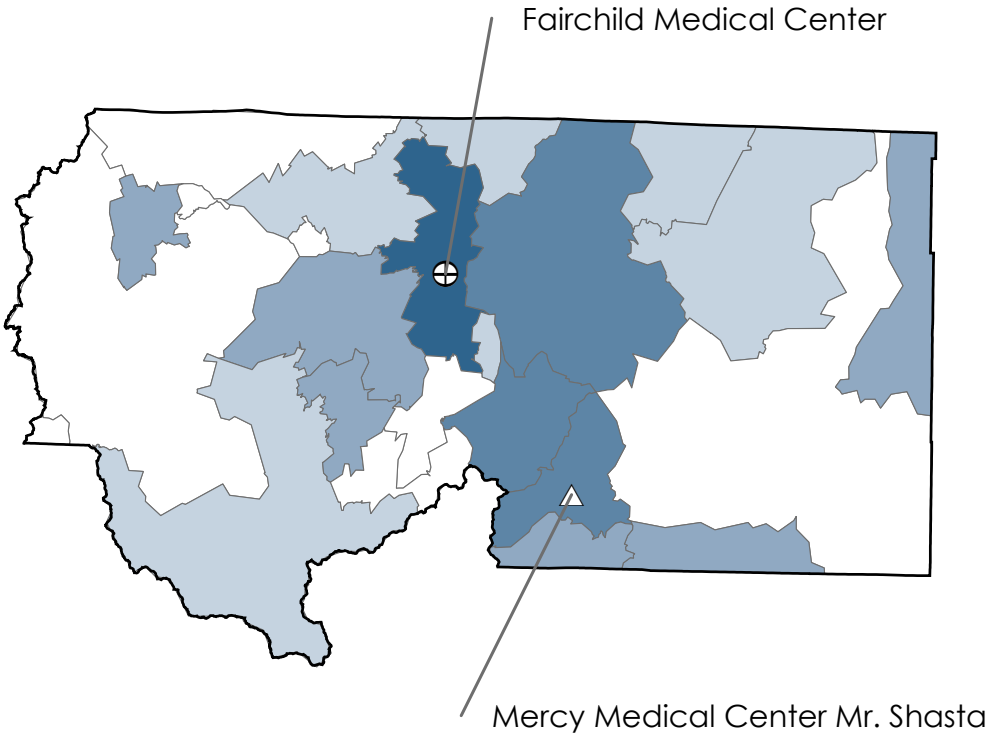

Siskiyou County

Hospital Sites/ER Level

- BASIC
- STAND-BY
- Counties

Population by ZIP Code

- 0 - 374
- 375 - 1,138
- 1,139 - 2,738
- 2,739 - 6,927
- 6,928 - 9,268

Map compiled by:
California Office of Statewide Health Planning and Development (OSHPD)
Healthcare Information Resource Center
August 2003

Data source:
2000 U.S. Census/OSHPD Annual Hospital Utilization Profile

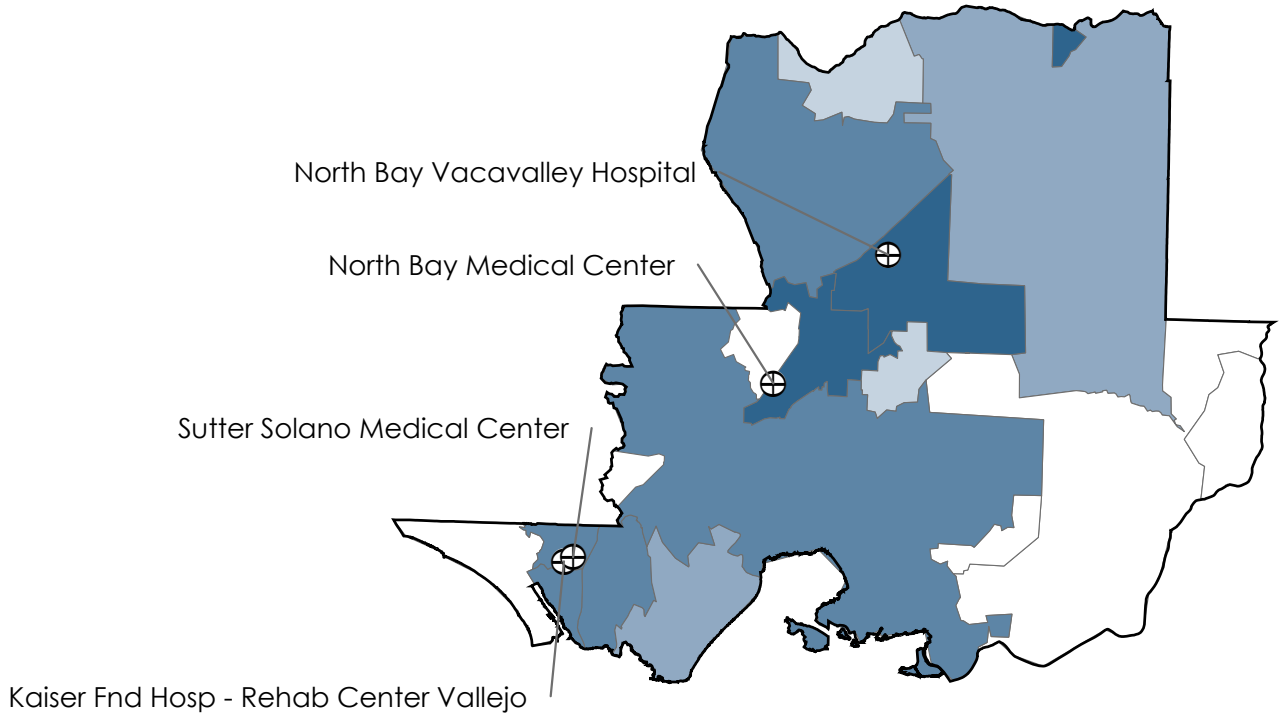

Solano County

Hospital Sites/ER Level

- BASIC
- Counties

Population by ZIP Code

- 49 - 5,173
- 5,174 - 10,788
- 10,789 - 29,766
- 29,767 - 46,232
- 46,233 - 78,483

Map compiled by:
California Office of Statewide Health Planning and Development (OSHPD)
Healthcare Information Resource Center
August 2003

Data source:
2000 U.S. Census/OSHPD Annual Hospital Utilization Profile

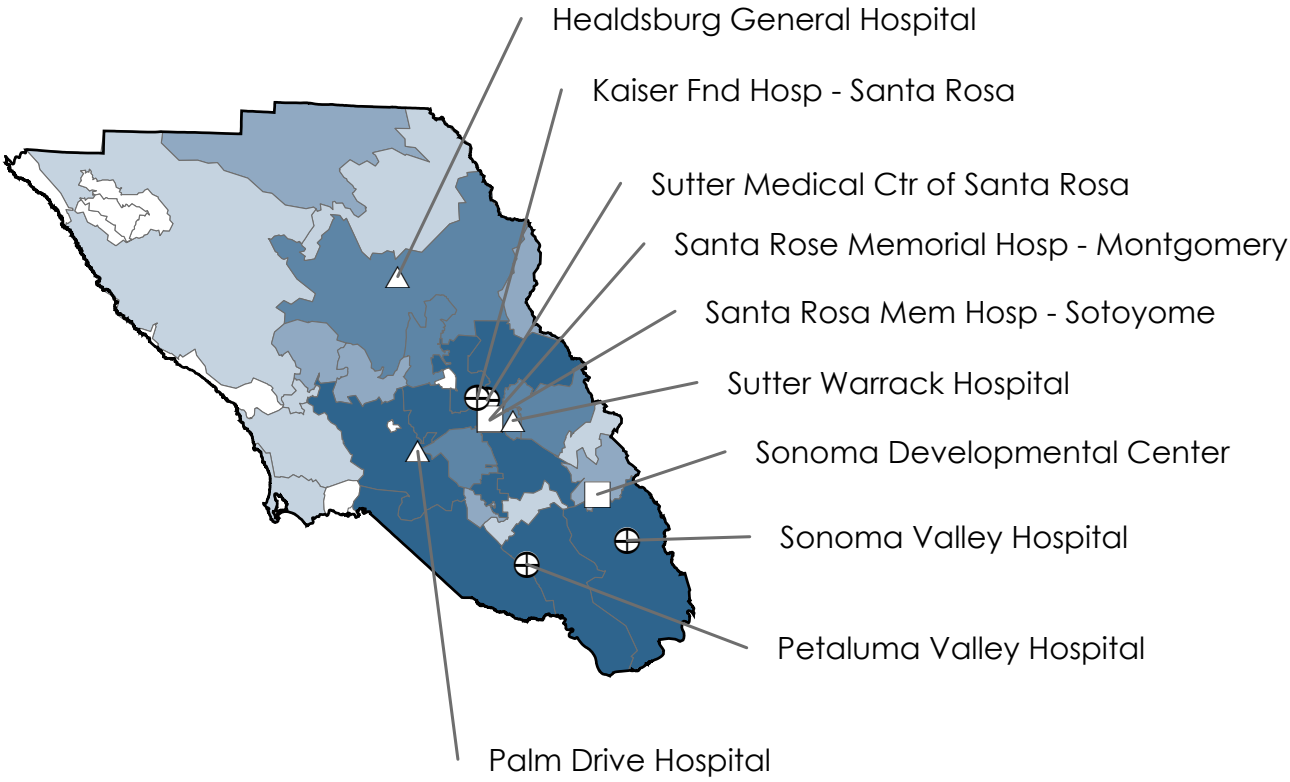

Sonoma County

Hospital Sites/ER Level	Population by ZIP Code
⊕ BASIC	110 - 879
△ STAND-BY	880 - 3,757
□ NONE	3,758 - 9,227
Counties	9,228 - 27,022
	27,023 - 43,120

Map compiled by:
California Office of Statewide Health Planning and Development (OSHPD)
Healthcare Information Resource Center
August 2003

Data source:
2000 U.S. Census/OSHPD Annual Hospital Utilization Profile

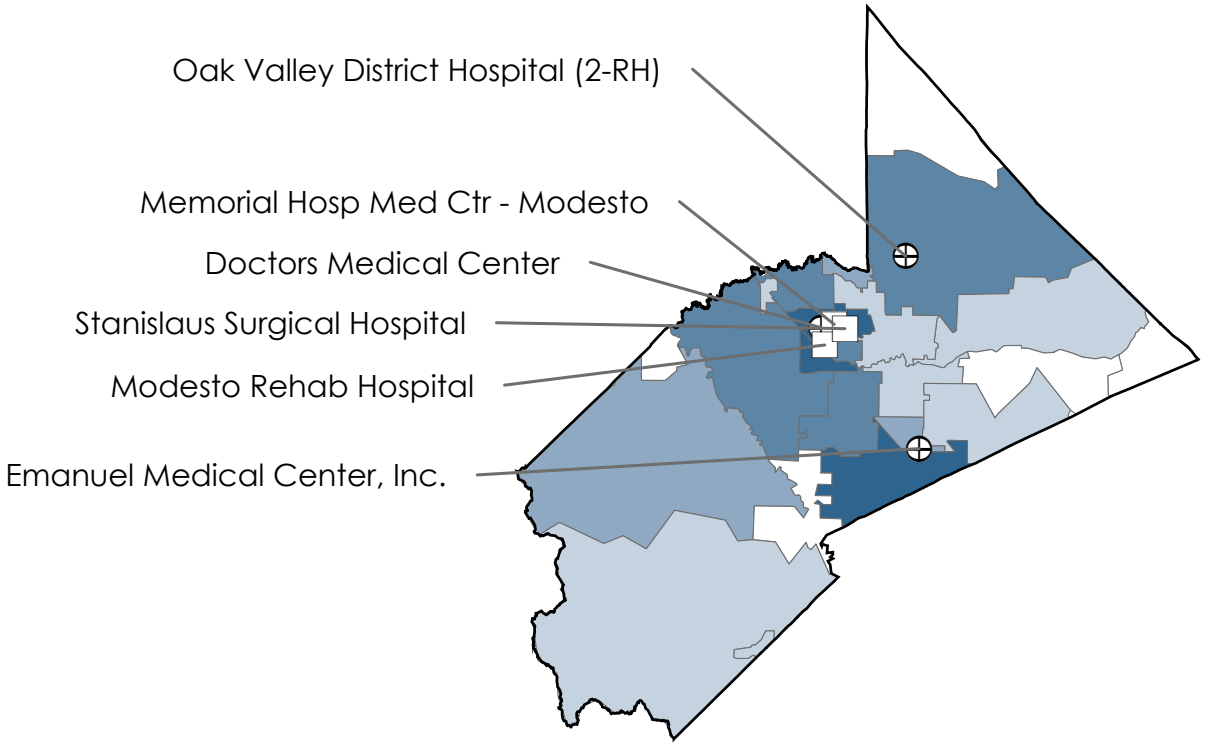

Stanislaus County

Hospital Sites/ER Level

- BASIC
- NONE
- Counties

Population by ZIP Code

- 245 - 1,600
- 1,601 - 10,130
- 10,131 - 23,024
- 23,025 - 34,548
- 34,549 - 56,532

Map compiled by:
California Office of Statewide Health Planning and Development (OSHPD)
Healthcare Information Resource Center
August 2003

Data source:
2000 U.S. Census/OSHPD Annual Hospital Utilization Profile

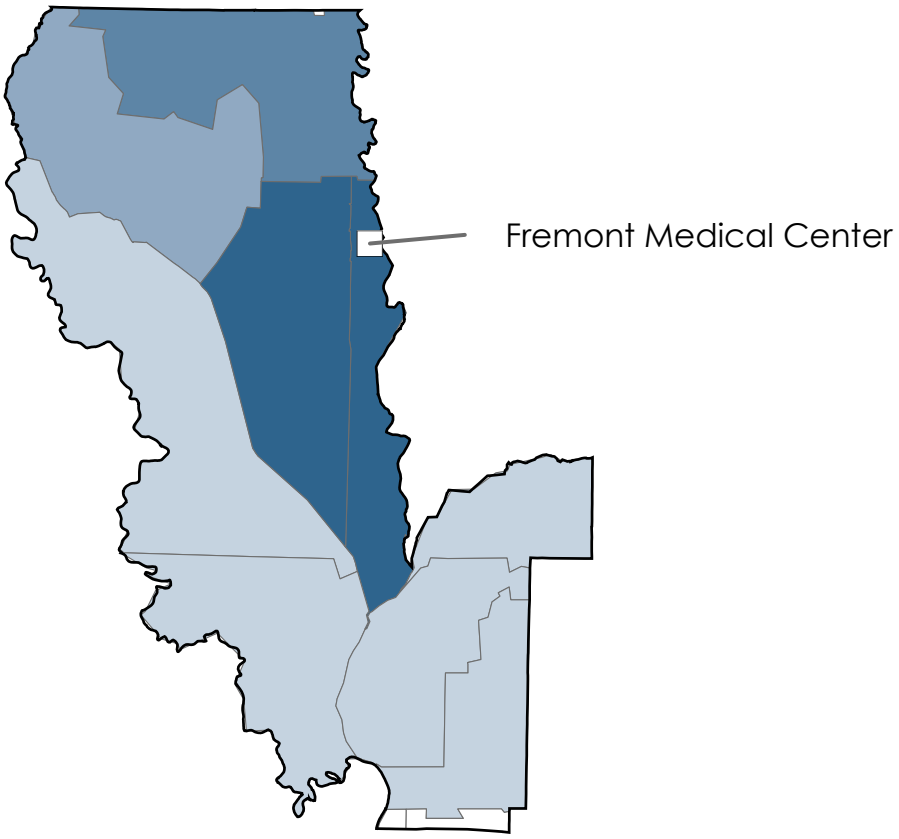

Sutter County

Hospital Sites/ER Level

- NONE
- Counties

Population by ZIP Code

- 9 - 274
- 275 - 1,947
- 1,948 - 3,580
- 3,581 - 8,180
- 8,181 - 36,698

Map compiled by:
California Office of Statewide Health Planning and Development (OSHPD)
Healthcare Information Resource Center
August 2003

Data source:
2000 U.S. Census/OSHPD Annual Hospital Utilization Profile

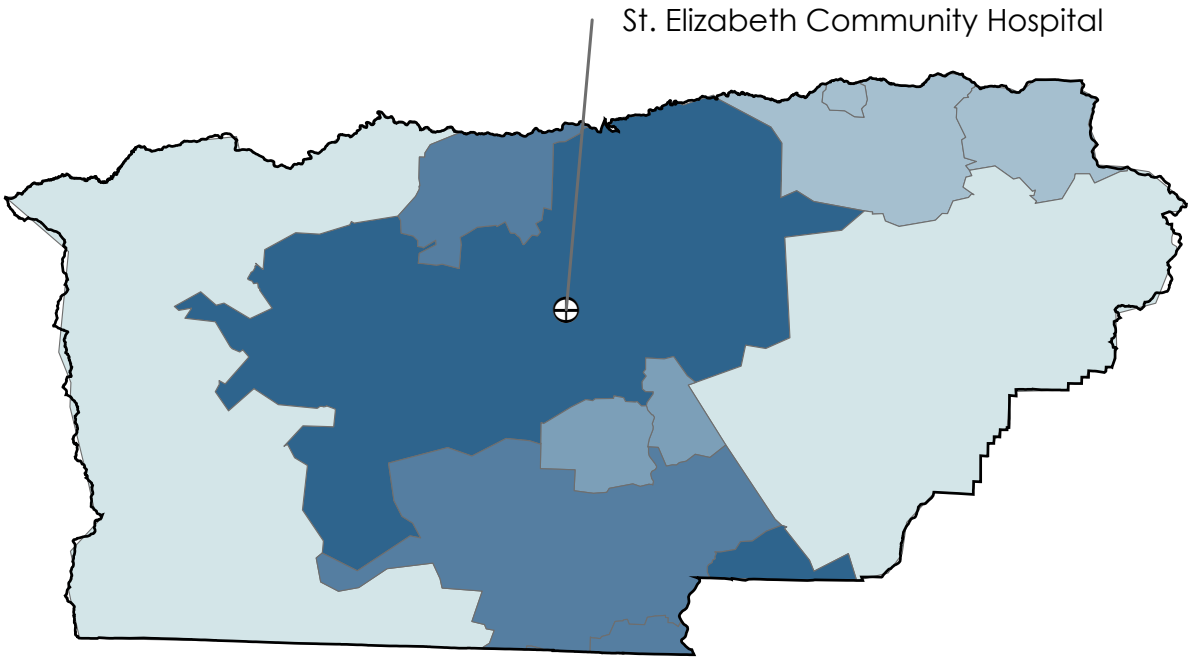

Tehama County

Hospital Sites/ER Level

- BASIC
- Counties

Population by ZIP Code

- 0
- 1 - 551
- 552 - 3,553
- 3,554 - 13,684
- 13,685 - 28,048

Map compiled by:
California Office of Statewide Health Planning and Development (OSHPD)
Healthcare Information Resource Center
August 2003

Data source:
2000 U.S. Census/OSHPD Annual Hospital Utilization Profile

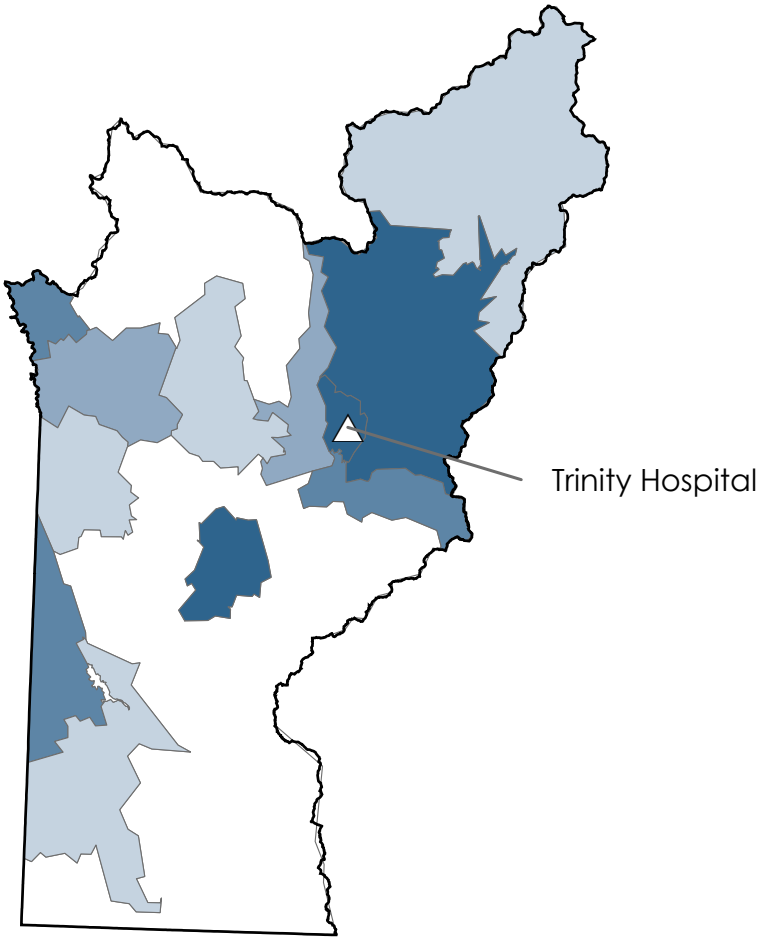

Trinity County

Hospital Sites/ER Level

- STAND-BY
- Counties

Population by ZIP Code

- 0
- 1 - 358
- 359 - 533
- 534 - 853
- 854 - 3,145

Map compiled by:
California Office of Statewide Health Planning and Development (OSHPD)
Healthcare Information Resource Center
August 2003

Data source:
2000 U.S. Census/OSHPD Annual Hospital Utilization Profile

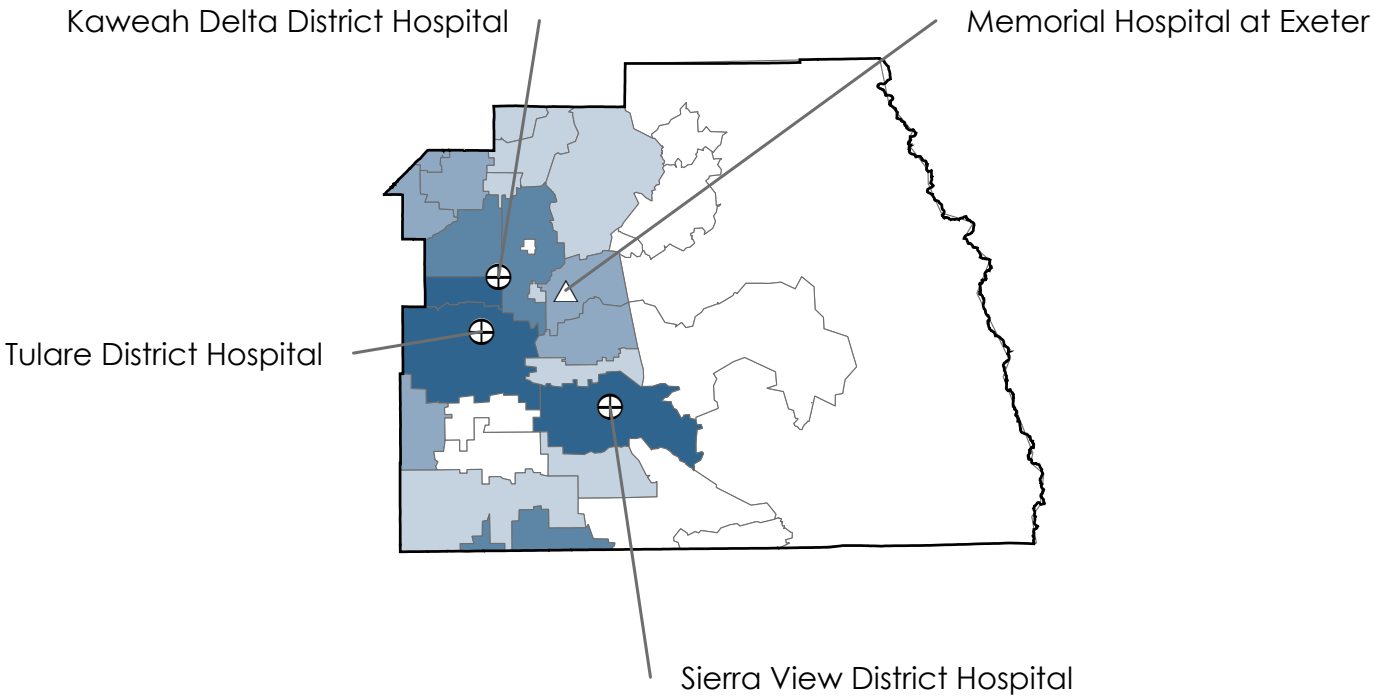

Tulare County

Hospital Sites/ER Level

EMSLEVEL

- BASIC
- STAND-BY
- Counties

Population by ZIP Code

- 0 - 4,084
- 4,085 - 9,921
- 9,922 - 25,599
- 25,600 - 38,525
- 38,526 - 62,588

Map compiled by:
California Office of Statewide Health Planning and Development (OSHPD)
Healthcare Information Resource Center
August 2003

Data source:
2000 U.S. Census/OSHPD Annual Hospital Utilization Profile

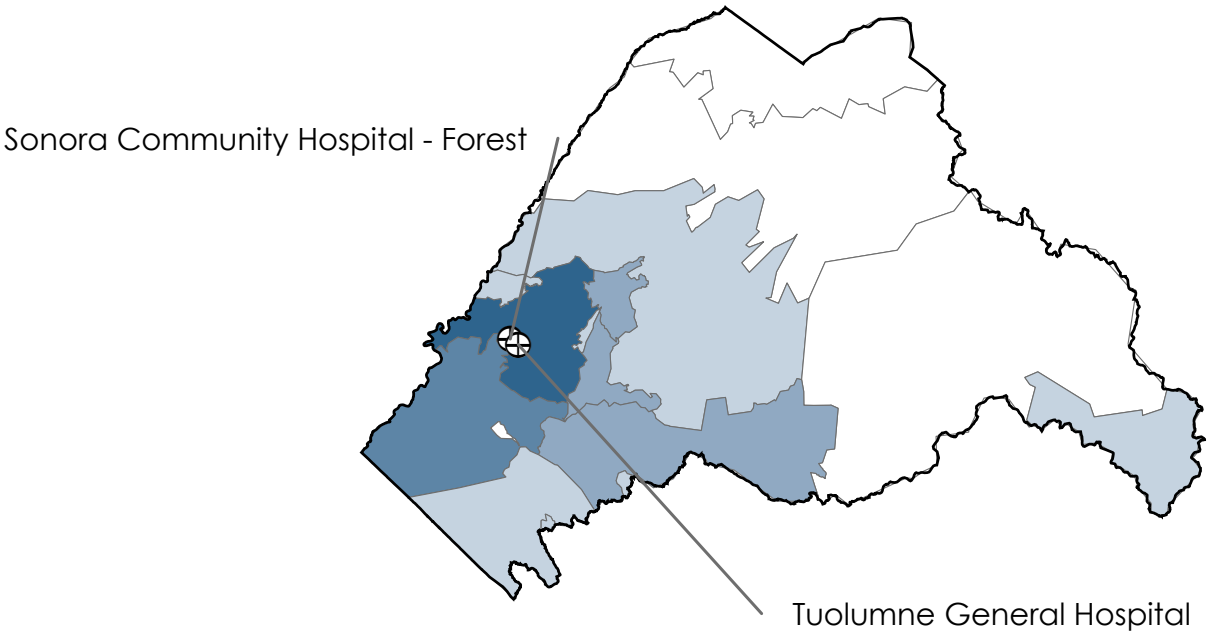

Tuolumne County

Hospital Sites/ER Level

- BASIC
- Counties

Population by ZIP Code

- 0 - 478
- 479 - 1,805
- 1,806 - 5,182
- 5,183 - 9,422
- 9,423 - 27,113

Map compiled by:
California Office of Statewide Health Planning and Development (OSHPD)
Healthcare Information Resource Center
August 2003

Data source:
2000 U.S. Census/OSHPD Annual Hospital Utilization Profile

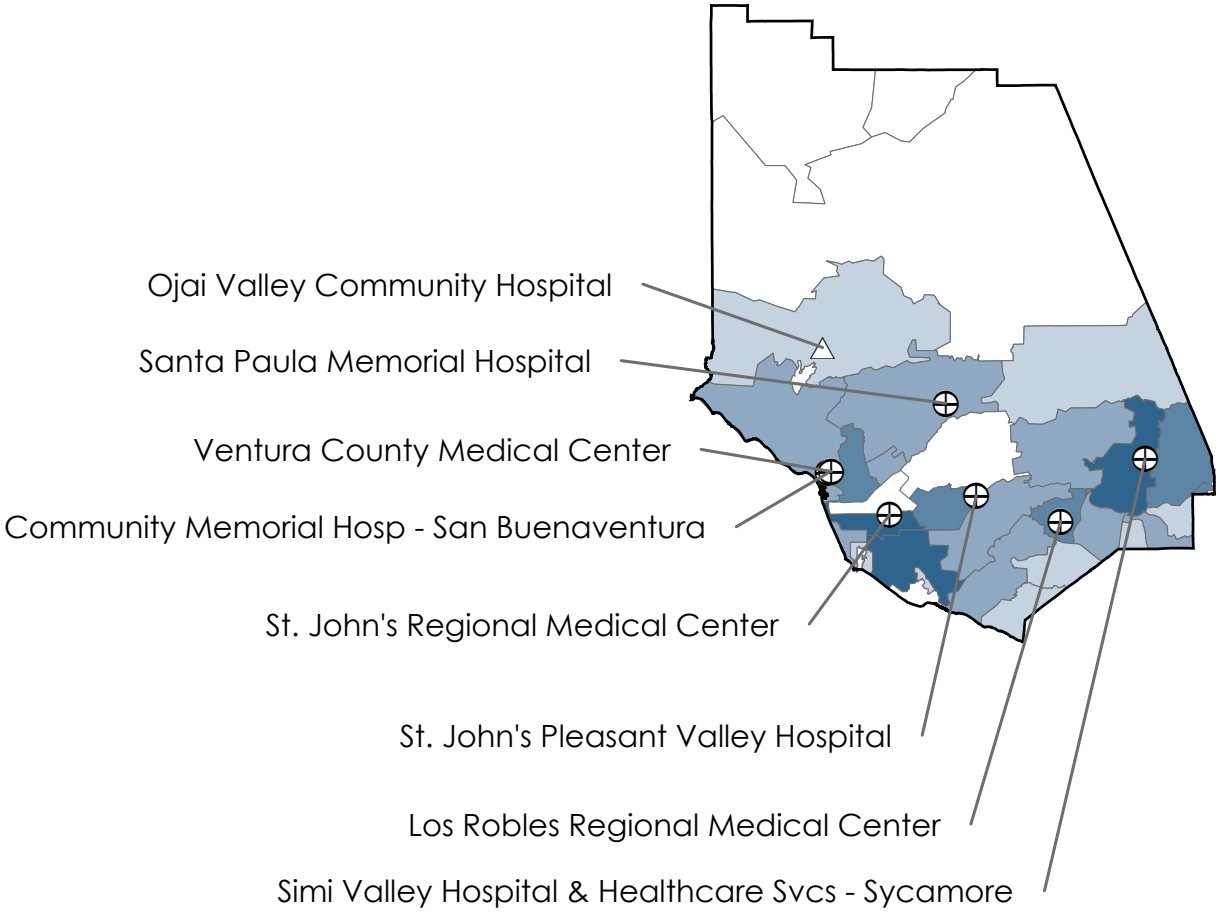

Ventura County

Hospital Sites/ER Level	Population by ZIP Code
⊕ BASIC	0 - 6,483
△ STAND-BY	6,484 - 23,516
Counties	23,517 - 37,098
	37,099 - 53,015
	53,016 - 73,944

Map compiled by:
California Office of Statewide Health Planning and Development (OSHPD)
Healthcare Information Resource Center
August 2003

Data source:
2000 U.S. Census/OSHPD Annual Hospital Utilization Profile

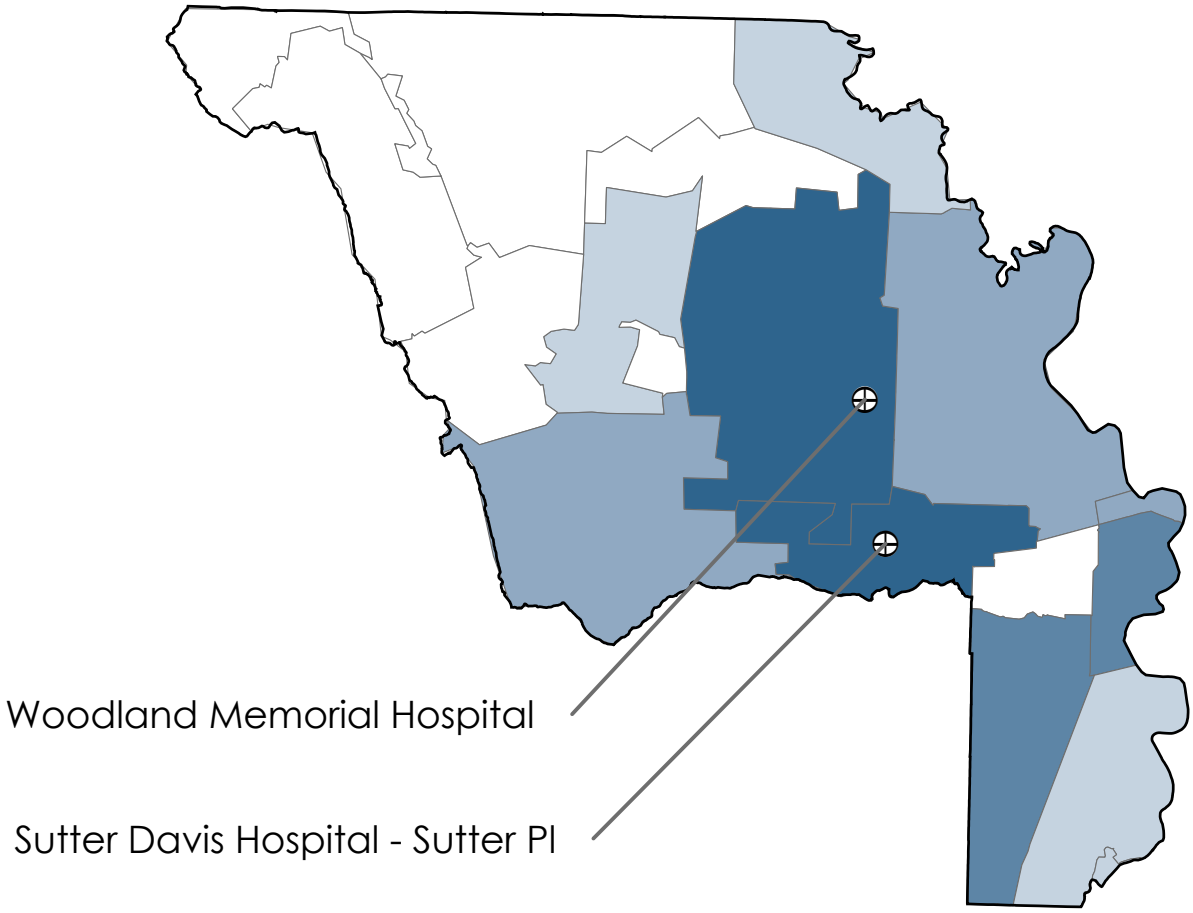

Yolo County

Hospital Sites/ER Level

- BASIC
- Counties

Population by ZIP Code

- 17 - 886
- 887 - 2,155
- 2,156 - 12,226
- 12,227 - 18,961
- 18,962 - 61,650

Map compiled by:
California Office of Statewide Health Planning and Development (OSHPD)
Healthcare Information Resource Center
August 2003

Data source:
2000 U.S. Census/OSHPD Annual Hospital Utilization Profile

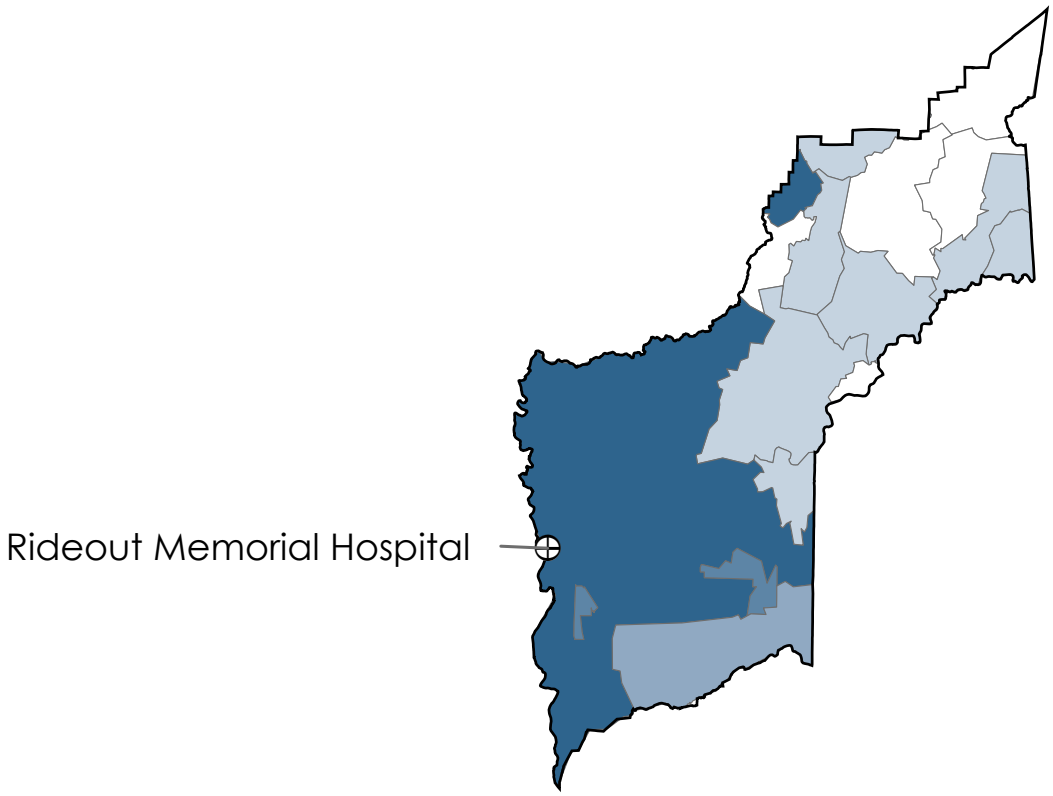

Yuba County

Hospital Sites/ER Level

- BASIC
- Counties

Population by ZIP Code

- 0 - 380
- 381 - 1,431
- 1,432 - 2,858
- 2,859 - 6,789
- 6,790 - 38,165

Map compiled by:
California Office of Statewide Health Planning and Development (OSHPD)
Healthcare Information Resource Center
August 2003

Data source:
2000 U.S. Census/OSHPD Annual Hospital Utilization Profile